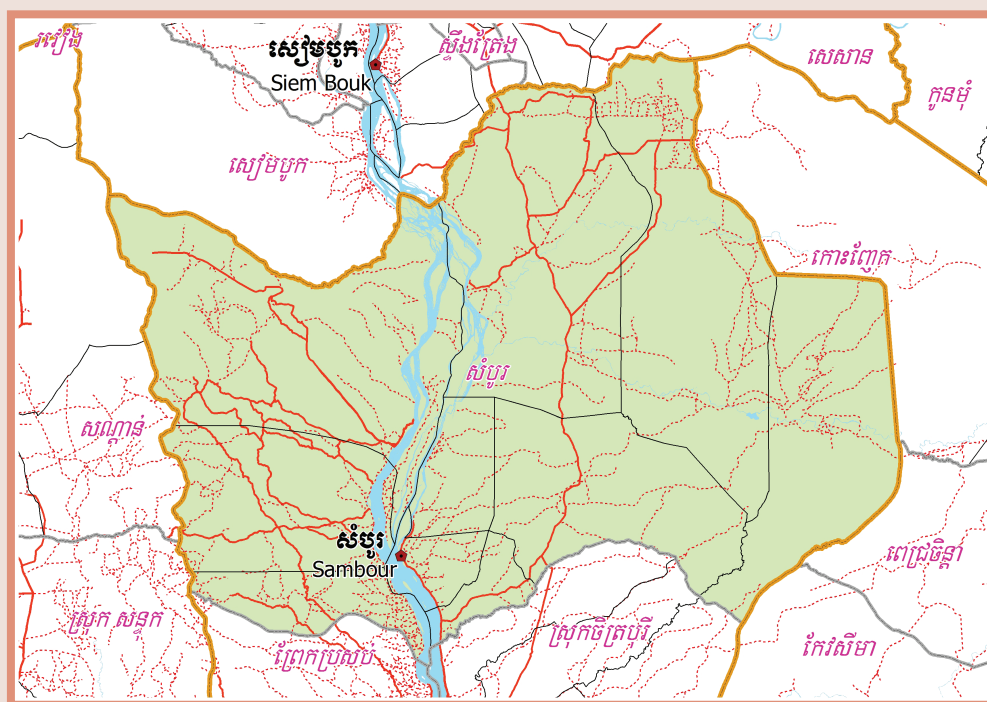


A decorative horizontal line featuring a central rose flanked by symmetrical, stylized floral and scrollwork patterns.



October 2009

Sambour District Data Book 2009

District Code Nr: 1004

Kracheh Province

Table of Contents

List of Abbreviations	i
Glossary.....	ii
Preface	vi
Introduction	vii
SECTION A: GEOGRAPHY	1
1 Administration and Infrastructure.....	3
2 Land Use and Natural Resources.....	5
3 Geography	7
3.1 Land Area	7
3.2 Distances between Offices	7
SECTION B: DISTRICT PROFILE	9
1 General Information	11
1.1 Population of the District.....	11
1.2 Occupations	12
1.3 Property	14
2 Infrastructure and Economy.....	16
2.1 Roads in meters over 3 years.....	16
2.2 Sewerage Pipes in meters over 3 years.....	16
2.3 Drainage and Bridges	16
2.4 Services in the District	16
2.5 Agriculture.....	17
3 Social Aspects	28
3.1 Education	28
3.2 Health.....	34
3.3 Water and Sanitation	35
3.4 Vulnerable groups.....	40
3.5 Migration	42
4 Natural Resources and Environment (NRE).....	44
4.1 Families involved with NRE issues over 3 years	44
4.2 Percentage of Families involved with Natural Resource issues, by Commune, for 2008	44
4.3 Percentage Houses with access to Garbage collection and Families affected by environmental Pollution, by Commune, for 2008	44
4.4 Percentage Families using chemical Fertilizer and chemical Pesticides, by Commune, for 2008 ..	44
5 Administration and Security	45

5.1	Birth Registration across 3 years.....	45
5.2	Number of unregistered Infants born in 2008, by Commune	45
5.3	Registered criminal Cases over 3 years	45
5.4	Registered criminal Cases per 10,000 people, by Commune, for 2008.....	45
5.5	Number of registered Land Disputes, by Commune, in 2008	45
6	Gender	46
6.1	Registered Domestic Violence over 3 years.....	46
6.2	Percentage of registered cases of Families experiencing domestic Violence, by Commune, in 2008	46
6.3	Women's involvement over 3 years.....	46
6.4	Percentage of Female Participants in Civil Society and of 18-60 year women with uncertain Jobs, by Commune, in 2008	47
6.5	Female-headed Households over 3 years.....	47
6.6	Percentage female-headed Households and with Children of less than 5 years old, by Commune, in 2008	47
7	Indigenous People in the District	48
7.1	Ethnic Minorities in the District over 3 years.....	48
7.2	Other Minorities in the District over 3 years.....	48
	SECTION C: PLANS AND PROJECTS	49
8	Priorities and Plans	51
8.1	Priorities of Commune Councils for 2009 in the District by Sector	51
8.2	Temporary Agreements by Commune, for 2009	72
8.3	Outputs, estimated and actual costs of C/S Fund Projects between 2005 and 2008, by Commune	94
8.4	Total Expenditure on C/S Fund Projects by sector and commune between 2005 and 2008.....	96
8.5	Actual 2009 C/S Fund projects by Commune	97
9	District level Projects from 2006 to 2009	98
9.1	District Initiative Infrastructure Projects from 2006 to 2009	98
9.2	District Initiative Service Projects from 2006 to 2009	99
9.3	Inter Commune Council Projects in 2008 and 2009	100
9.4	Other Projects in 2008 and 2009	100
	SECTION D: SERVICES AND ORGANIZATIONS	103
10	Infrastructure.....	105
10.1	Length of and Expenditure on Roads in 2008, by District	105
10.2	Scale of and Expenditure on Irrigation in 2008, by District.....	105
10.3	Power Supply in 2008, by District	105
11	Health Facilities.....	106

11.1 Health Facilities in the Province, by Operational District.....	106
11.2 Health Facilities and Staff in the province, by Operational District.....	106
11.3 Deliveries in 2007 in the Province, by Operational District.....	107
12 Education	108
12.1 Schools, Classes, Students, Staff, for for all levels, for 2007/2008 by District.....	108
12.2 Characteristics of Schools and School Principals for 2007/2008 by Commune	108
12.3 Enrolment by Level of Education, 2006/2007 by Commune	109
12.4 Enrolment by Level of Education, 2007/2008 by Commune	109
12.5 Aspects of Enrolment for 2007/2008 by Commune.....	110
12.6 School Buildings for all schools in the District for 2007/2008, by Commune	110
12.7 Conditions of Classrooms and Existence of Separate School Office and Library, by Commune 111	
12.8 Community Participation and Financing across all schools in the District for 2007/2008 by Commune	111
12.9 Percentage Student Flow Rates and Graduation by level 2006/2007, by Commune	112
13 Staff and Resources at the District	113
13.1 District Councilors elected in 2009	113
13.2 Committees of the Council.....	113
13.3 Board of Governors.....	114
13.4 Offices under Sala Krong, Sala Srok and Sala Khan	114
13.5 Municipality/District/Khan line offices.....	114
13.6 Properties and Equipment of District Administration	114
13.7 Registered Revenue of the District Administration in 2008	115
13.8 Services in the District	115
13.9 Civil Society Organizations active in the District.....	116
13.10 Private Sector Organizations.....	117
SECTION E: POVERTY DATA	119
14 Data on Poverty	121
14.1 Predicted Poverty Rates for 2009, by commune	121
14.2 Poverty data from survey.....	121

List of Abbreviations

#	Number
AGR	Agriculture
BR	Birth Registration
C. Pilot	Piloted Commune
C/S	Commune / Sangkat
CBO	Community-Based Organization
CDB	Commune Database
CDPD	Commune Development and Planning Database
CIP	Commune Investment plan
CLTS	Community Led-Total Sanitation
Comm.	Commune
Com Cov	Commune Covered
CPA	Complementary Package of Activities
CPS	Community Preschool
CCWC	Commune Committees for Women and Children
DANIDA	Danish International Development Agency
DDLG	Democratic Development and Local Governance Project (EC-UNDP)
DFID	Department For International Development (UK)
DIP	District Initiative Project
DIS	District Information System
District PDRD	District Office of Rural Development
District WP	District Work Plan
DIW	District Integration Workshop
DoLA	Department of Local Administration
Dr	Doctor
DWRM	District Office of Water Resource and Meterology
ECD	Early Childhood education (part of PE)
EMIS	Education Management Information System
Event IC	Celebration of International Days
FDH	Former District Hospital
GTZ	German Society for Technical Cooperation (Gesellschaft für Technische Zusammenarbeit GmbH)
Ha	Hectare
HC	Health Center
HC (NB)	Health Center (no building)
HH	Headed Household
HSI	Intervention for Health
HP	Health Post
HW	Hand Washing
ICC	Inter Commune Council
IFAD	International Fund for Agricultural Development
IND	Industry
Inter-commune	Inter-Commune Project Management Committee or Inter-commune project
IO	International Organization
LASED	Land Allocation for Socio-Economic Development
LGCR	Local Governance for Children's Rights
M&E	Monitoring and Evaluation
MA	Medical Assistant
MoEYS	Ministry of Education, Youth and Sports
MoH	Ministry of Health

MoP	Ministry of Planning
MPA	Minimum Package of Activities
MW1	Primary Midwives
MW2	Secondary Midwives
n/a	Not available
NCD	National Contracts Database
NCDD	National Committee for Sub-National Democratic Development
NGO	Non-Governmental Organization
NRML	Natural Resources Management and Livelihood
NU1	Primary Nurse
NU2	Secondary Nurse
OD	Operational District
ODF	Open Defecation Free
Ope. Costs	Operational Costs
Others	Other Staff
PBW	Public Works
PDoEYS	Provincial Department of Education, Youth and Sport
PDRD	Provincial Department of Rural Development
PDWRM	Provincial Department of Water Resource and Meteorology
PE	Parenting Education
PHAST	Participatory Hygiene and Sanitation Transformation
PHD	Provincial Health Department
PID	Project Information Database
PMC	Project Management Committee
Pop 04-05	Population Covered 2004 or 2005
PSDD	Project to Support Democratic Development through Decentralization and Deconcentration
RRD	Rural Road Development
RH	Referral Hospital
RILGP	Rural Investment and Local Governance Project
RPRP	Rural Poverty Reduction Program
RuLIP	Rural Livelihoods Improvement Program
SIDA	Swedish International Development Cooperation Agency
SPPA	Senior Provincial Program Advisor
TBA	Traditional Birth Attendant
UNDP	United Nations Development Project
UNICEF	United Nations Children's Fund
Vil	Village
Vil Cov	Village Covered
VIL-HC	Distance from Village to Health Center
WASH	Water, Sanitation and Hygiene
WRM	Water Resource and Meteorology

Glossary

C/S Fund: The Commune/Sangkat Fund is established and managed by the Government of Cambodia to provide financial support for development projects and administrative costs of Commune/Sangkat Councils. The amount is determined as a percentage of the National Budget (for 2009: 2.8% over the 2008 budget) and is expected to increase gradually over the years. The total 2009 budget under this fund is \$ 27,643,902 (of which \$ 19,272,170 is for Development Projects and \$ 8,371,731 for Administration). Under the Rural Investment and Local Governance Project the World Bank currently reimburses the costs of development projects if these meet the Bank's criteria.

CDB: the Commune Data Base is a national database, compiled by the Ministry of Planning, on the basis of detailed questionnaires, completed at village and commune level, which are then sent to the Departments of Planning for data entry. The most recent round of data collection took place at the end of 2008 (and is reflected in the District Data Books). Commune, District and Provincial Profiles can be generated from this database and should be available from provincial Departments of Planning.

CDPD: the Commune Development and Planning Database is a database maintained by Departments of Planning and Ministry of Planning, recording proposed activities as determined and prioritized by Commune and Sangkat Councils; the Temporary Agreements between these councils and supporting agencies, as decided at District Integration Workshops and details on projects that actually take place at commune, district and provincial levels.

CIP: The Commune Investment Plan is a rolling three-year plan, developed and decided by the Commune or Sangkat Council. It sets priorities and identifies the projects proposed for the years to come.

Commune and Sangkat (C/S): the Communes (in rural areas) and Sangkats (in urban areas) are the lowest and smallest units of local government. Councils are elected directly, once in five years, for the 1417 Communes and 204 Sangkats. In the C/S there are 14,119 villages, which have Village Chiefs, but don't constitute a formal level of local government.

DIP: the District Initiative Project is jointly supported by the MDLF (Multi-Donor Livelihood Facility (supporting the NRM&L Program)) and PSDD. In 2009 it covers 106 districts, 60% of the total in the country, with a budget of \$ 3.2 million. It is focused on capacity development in planning, democratic development, public competitive procurement, financial management and service delivery.

DIS: The District Information System is a national database maintained by NCDD, recording resources, staff, revenue, infrastructure and equipment available in the 193 Districts and Khans throughout the country. The last update took place in July 2009.

District, Municipality and Khan constitutes the third level of Government in Cambodia. There are 159 rural Districts, 26 Municipalities and 8 Khans of Phnom Penh Capital. They all have Councils which were, for the first time, elected in May 2009, by the Commune/Sangkat Councilors. These councils have a mandate for 5 years.

DIW: District Integration Workshops are held between July and October, to bring Commune/Sangkat Councils, looking for support for their projects, together with the governmental and non-governmental agencies that may provide support.

ICC: Inter Communes Council projects are executed in 10 provinces under the Democratic and Decentralized Local Governance Project (DDLG). This five year project (2006-2010) is executed by Ministry of Interior and funded by the European Commission and UNDP. The project focuses on improving dialogue partnership and accountability; create a network of Commune Councils at the provincial and national level and support and contribute to local area development for poverty reduction. The work under the ICC component supports investments and services formulated through inter-commune dialogue and planning.

MEDiCAM: A non-profit and non-partisan membership organization for NGOs active in Cambodia's health sector. It is the primary networking agency for health-related NGOs.

NCDD: the National Committee for sub-National Democratic Development is the inter-ministerial body charged with the implementation of the Organic Law (a key legislative document, adopted in 2008, outlining the envisaged decentralization). NCDD also channels substantial financial assistance by a number of Development Partners, to projects and programs at various levels. This amounted to over \$ 91 million in 2008. More information at: www.ncdd.gov.kh. This website also provides access to reports, manuals, legal documents, details on projects and more.

OD: the Operational Districts are the districts as defined and used by the Ministry of Health. These do not coincide with the 193 (Administrative) Districts and Khans, as used by all other RGC agencies. The Operational Districts are usually larger, and so there are 77 Operational Districts against 193 administrative Districts and Khans. However they do fit within the boundaries of administrative provinces.

PID: The Project Information Database is the database maintained by NCDD at national and sub national level, to follow all aspects of projects by Commune and Sangkat Councils, including the C/S Fund projects

Provincial Investment Fund (PIF)

The Provincial Investment Fund is allocated to all Provinces and Municipalities according to a population based formula. Part of the fund is earmarked for support to planning activities of the Provincial / Municipal Department of Planning; and to gender mainstreaming activities of the Provincial Department of Women's Affairs. The remaining "un-earmarked PIF" is allocated by PRDC to sectoral technical departments against established criteria and in response to proposals with prioritisation taking into account: priorities formulated by the CS Councils and aggregated by District into District Priority Activities Matrices (DPAM); alignment with national planning and poverty alleviation criteria, complementarity with other planned activities; and performance of the Department concerned in implementation of activities in previous years. With this provisional allocation, the Department then programs activities through the District Integration Process. Finally, the agreed activities, plus support costs amounting to no more than 25% of the total, are included in a sub-contract signed between PRDC and the Department, pursuant to the overall PSDD contract signed between NCDD and PRDC. Total budget has been around \$ 2 million per year.

Province: the 23 Provinces and Phnom Penh Capital City represent the 2nd layer of government. They vary in size, from very small, like Kep (approx. 36,000 people) and Pailin (approx. 70,000 people), or large but with small populations, like Mondulkiri (over 60,000 people), and Ratanakiri (over 153,000) to densely populated and large, like Kampong Cham (over 1.7 million people) and Kandal (approx. 1.4 Million people).

PSDD: the Project to Support Democratic Development through Decentralization and Deconcentration is funded by DFID (UK), SIDA (Sweden) and UNDP and runs from 2006 till the end of 2010 (including a one year extension). Annual budgets range from \$ 11 million to over \$ 18 million. The project provides core technical support to NCDD and to the provinces, financial support to the C/S Fund, District Initiative, Provincial Investment Fund and capacity building support through training, studies and advisory services.

RILGP: The Rural Investment and Local Governance Project is a World Bank funded project that provides substantial support to C/S Fund projects and to developing the required infrastructure, policies, systems and skills. It started in 2003 with a Loan for \$ 22 million for 2003-2007 and was then extended with a Grant of \$ 36 million for the period of 2007-2010. Discussions about a possible RILGP 2 are taking place between RGC and the World Bank.

RPRP: the Rural Poverty Reduction Project is a seven year project from 2004 till 2010, funded by IFAD and UNDP and implemented through the Ministry of Agriculture, Forestry and Fishery, supported by the Ministry of Interior and facilitated by NCDD. The project is active in the provinces Prey Veng and Svay Rieng and focuses on 120,600 households below poverty line. The objective is poverty reduction with the active participation of the poor through improved livelihoods, Strengthened capacity, Sustainable farming systems and natural resource management, new and/or rehabilitated infrastructure development, increase accessibly to technology, services and markets for their economic and social development.

RULIP: the Rural Livelihoods Improvement Project is implemented by the Ministry of Agriculture Forestry and Fisheries (MAFF)' Project Support Unit- PSU, with the NCDD playing the role of cooperating agency. Funded by IFAD and UNDP, the project will run till 2014. The target group consists of poor households who have little or even no land, few livestock or other assets and often many dependents. The main goal of the project is to directly or indirectly improve the livelihood systems, food security and incomes of a total of 33,900 rural poor, ethnic minority and female headed households in targeted village of Kratie, Preah Vihear and Ratanakiri provinces in a sustainable manner.

Seth Koma: The UNICEF funded Seth Koma program focuses on measurable action for children and women. During 2006 -2010 it is implemented in six provinces. Government and UNICEF pursue a set of inter-related goals, addressing critical stages of the life cycle of the child: a) Mothers have safe pregnancies and deliveries and healthy newborns; b) best possible start in life of infant; c) Children enter schools at the right age of six years; d) Children are protected from exploitation, abuse, violence, discrimination and other risks; and e) Youth and adolescents acquire life skills, express their views, participate in the decisions.

Preface

The Government of Cambodia attaches great importance to optimal use of scarce resources and to participatory planning and management at all levels. The Organic Law which was adopted in 2008 provides the legal context for further steps towards improving and decentralizing planning, management and monitoring, and towards greater accountability and transparency of institutions at sub-national levels.

The Government has established elected Councils at the sub-national levels, and we will progressively give them the responsibilities, together with the human and financial resources, to deliver a wide range of public services. They will be more democratic, more efficient, more transparent and accountable, better at addressing gender and other inequalities, and at fighting corruption. We recognize that development does not come from government alone; it needs the involvement of citizens, civil society and the private sector, and the new system will facilitate this.

A central element in this process is the availability of information on any aspect of development to all concerned parties. The newly elected Councillors at District and Khan level, line departments operating at these levels, but also NGOs, Development Partners, Commune Councillors and citizens throughout Cambodia need information on problems and requirements, resources and opportunities, services and agencies, plans and projects. They will need such information to better understand the present situation, set targets for the future, monitor progress, know what others are doing and to apply resources wisely and this is the reason the District Data books will be so valuable.

The District Data Books are a major step towards full transparency and towards informed planning and decision-making. They provide all available data at District, Khan, Commune and Sangkat level in easily accessible formats, in Khmer and English, through over 16,000 printed copies, CD-ROMs and the NCDD website.

This is the first time in Cambodia (and possibly in South East Asia) that such detailed information is made so widely available and NCDD should be commended for the hard work that has gone into this. We also thank the Ministry of Planning, which provided the detailed data of the Commune Data Base, the sectoral ministries and provincial authorities who contributed data and the Development Partners who provided financial support.

It is our sincere hope that the publication of the District Data Books will strengthen capacities, especially at district levels, for evidence-based development planning. We also hope that this information will deepen the understanding among Ministries, Provincial Authorities, Development Partners, NGOs and research agencies of the realities at commune and district levels.

We call upon all to use and distribute this information, complement or correct where appropriate and to contribute new data in the years to come.

Sar KHENG

Deputy Prime Minister, Minister of Interior and Chairman of NCDD

Introduction

Purpose

The purpose of the District Data Books is to bring together information on any aspect of life and development of Districts, Khans, Communes and Sangkat, together and make this widely available. The primary targets are the newly elected District Councilors, district level line departments, provincial agencies, Development Partners and NGOs operating at this level. They need detailed knowledge on current living conditions, natural resources, infrastructure, agriculture and other economic activities, current service levels, past and planned projects and available resources.

While much information exists on many of the above aspects, it is often hard to access that information and much is lost to reports, databases and statistics that are not widely shared. Data are often only available in one language and often out-of-date, and many reports cover only one sector or region.

We found that these problems are especially acute at the district level. Now that Districts are becoming a much more significant level of local government and development planning, there is an urgent need for wide-ranging data to be used for setting base-lines, planning and prioritizing, monitoring and learning.

Approach

We have attempted to identify and compile all available statistics, reports, maps and other data at district and/or commune level. From this we have selected information that is available for all or most districts, reasonably reliable and up-to-date, sufficiently detailed and of possible interest to development planners, decision makers, agencies and citizens.

The major sources of the information in these District Data Books are:

- a) The Commune Data Base information over the years 2006 to 2009 (the most recent data were collected late last 2008), as compiled by the Ministry of Planning
- b) Detailed information directly collected from the Ministry of Health, the Ministry of Education, Youth and Sports and (for maps) the Ministry of Land Management, Urban Planning and Construction
- c) The Project Information Database (PID) at NCDD (up-to-date)
- d) The Commune Development and Planning Database (CDPD) (up to date)
- e) The District Information System (DIS) (updated per Mid 2009)
- f) Direct data collection at provincial and district level on private sector, irrigation, roads, and electricity, through provincial agencies
- g) Medical data collected from MEDiCAM
- h) The ID Poor Project – for poverty data on a number of provinces and districts
- i) NCDD's work on predictive poverty rates
- j) Specific projects for outputs, plans and budgets (Seth Koma, RILGP, RPRP and ICC)

Limitations of the data

We are fully aware that the data we collected are not always complete, consistent or correct. While we have rejected information that was wrong or very incomplete, we decided not to aim for statistical and scientific perfection, but to include information that is useful, relevant

and comprehensive. We also accepted different sources for the same data as this may encourage discussion on the quality of the respective data.

We strongly encourage anyone who notes errors or incompleteness in these data to contact us and to share their data. We hope that the next round of producing such District Data Books can draw on wider sources and more complete data.

We encourage the District Administrations, who receive these data also in digital format, not only to use these for their planning and monitoring, but also to start correcting and updating these data and to share new data with NCDD for future use.

Contents

The information in the following pages is organized in five sections:

- a) **Geographical data:** this section provides maps on infrastructure and administration and on land use and natural resources management. These maps are also provided in large format to all Districts and Khans.
- b) **District Profile:** this presents wide ranging data, covering 2006 – 2009, at district and commune level, extracted from the Commune Data Base, but edited for better understanding.
- c) **Plans and Projects:** this section presents development priorities determined by Commune and Sangkat Councils, Temporary Agreements, outputs and expenditure of major projects at Commune and District level over 2006 – 2008 and plans and budgets for 2009.
- d) **Services and Organizations:** this section provides details on key infrastructure (roads, electricity, irrigation systems) and services in health and education at district and commune level. It also provides an inventory of resources at the District Administration, NGOs operating in the district and private sector agencies active in the district.
- e) **Poverty Data:** this section provides predicted poverty rates for 2009 for all districts and communes and detailed poverty data compiled and processed by the ID Poor project for those that have been covered by this project.

The future

It is our hope that this is the start of a longer-term process. We hope that a next edition of these District Data Books will offer more comprehensive, correct and up-to-date information. We hope that the District Administrations will not only start using this information, but also improve and update it. For this they are all provided with the full data set in digital format.

We invite agencies, projects and experts to send reports, statistics and maps that could be used for a next version to us and we invite all users of the District Data Books to inform us about errors, updates and inconsistencies. Please contact us through info@ncdd.gov.kh

We now invite you to browse through this data book. You may open this randomly or use the table of contents and go to the aspects that have your special interest.

We hope that you will be informed, surprised and assisted. We hope, above all, that this information will lead to a deeper understanding of causes and effects of poverty, to purposeful decisions on how to tackle those causes and to greater transparency in using scarce resources for the benefit of all.

Martin de Graaf
Program Advisor, PSDD/NCD

SECTION A: GEOGRAPHY

1 Administration and Infrastructure

Please see separate folder containing A3 maps.

2 Land Use and Natural Resources

Please see separate folder containing A3 maps

3 Geography

3.1 Land Area

Total Land Area (ha)	Forest Land Area (ha)		Cultivation Land Area (ha)	Construction Land Area (ha)	Other Land Area (ha)
	Total	Flooded Forest Area			
373200	359999	0	9821	3380	0

3.2 Distances between Offices

Location	Distance (Km)
From District Office to C/S Office of Boeng Char	9
From District Office to C/S Office of Kampong Cham	10
From District Office to C/S Office of Kbal Damrei	35
From District Office to C/S Office of Kaoh Khnhær	4
From District Office to C/S Office of Ou Krieng	55
From District Office to C/S Office of Roluos Mean Chey	85
From District Office to C/S Office of Sambour	1
From District Office to C/S Office of Sandan	12
From District Office to C/S Office of Srae Chis	95
From District Office to C/S Office of Voadthonak	19

SECTION B: DISTRICT PROFILE¹

¹ All data in this section come from the Commune Database (CDB) unless otherwise specified. These include primarily new CDB data, collected late 2008, and some data from earlier years. Please note that percentages are rounded to the nearest whole number.

1 General Information

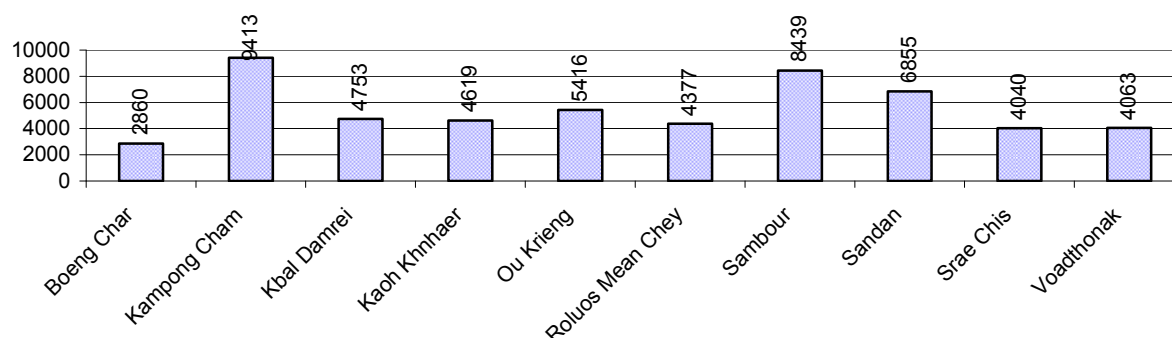
1.1 Population of the District

1.1.1 Total Population

Number of families	2005	2006	2007	2008
Total number of families	9,689 families	10,301 families	10,709 families	11,016 families
Increase (+)/Decrease (-) in nr of families		6%	4%	3%
Total population	49,277 pers	50,761 pers	57,538 pers	54,835 pers
Increase (+)/Decrease (-) in nr of people		3%	13%	-5%
Number of female Headed Households (HH)	1,160 families	988 families	991 families	979 families

Note: Percentages of population and increase/decrease are calculated on basis of the previous year. A negative sign in front of the percentage indicates a decrease in population.

1.1.2 Population, by Commune, in 2008



1.1.3 Population, by Age Group, over 3 years

Population by age group	2006	2007	2008	
	%	%	%	Number
Age 0-5 years (as percentage of the population)	17%	16%	17%	9,463 persons
Male 0-5 yrs	48%	50%	50%	4,727 persons
Female 0-5 yrs	52%	50%	50%	4,736 persons
Age 6-17 (as percentage of the population)	29%	30%	30%	16,677 persons
Male 6-17 yrs	51%	48%	50%	8,286 persons
Female 6-17 yrs	49%	52%	50%	8,391 persons
Age 18-60 (as percentage of the population)	48%	49%	46%	25,306 persons
Male 18-60 yrs	49%	43%	49%	12,496 persons
Female 18-60 yrs	51%	57%	51%	12,810 persons
Age 61 above (as percentage of the population)	6%	6%	6%	3,389 persons
Male 61	48%	48%	47%	1,590 persons
Female 61	52%	52%	53%	1,799 persons

Note: The overall percentage for each age group is calculated on the basis of the total population. The gender distribution of each group is calculated on the basis of the population within that particular age group.

1.2 Occupations

1.2.1 Percentage of families with a particular Occupation over 3 years

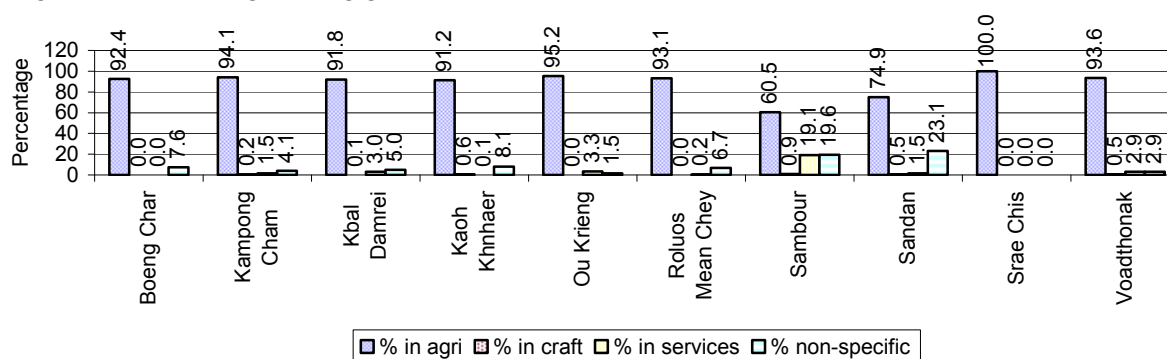
This table shows the percentage of the population who have a particular occupation (job), for example the percentage of the population in the district who are rice farmers, furniture crafter, trader, etc.

Description	2006	2007	2008	
	%	%	%	Number
Families whose main occupation is agriculture	87%	86%	86%	9,494 Families
Families whose primary occupation is rice farming	78%	78%	78%	8,541 Families
Families whose primary occupation is cultivating long-term crops	3%	4%	3%	344 Families
Families whose primary occupation is cultivating short-term crops	2%	1%	2%	167 Families
Families whose primary occupation is cultivating vegetable	1%	0%	0%	51 Families
Families whose primary occupation is fisherman	1%	1%	1%	149 Families
Families whose primary occupation is livestock farmer	2%	1%	2%	216 Families
Families whose primary occupation is NTFP collection	1%	0%	0%	26 Families
Families whose main occupation is craft work	0%	0%	0%	36 Families
Families, whose main occupation is in furniture craft, wooden, rattan, vine, bamboo	0%	0%	0%	23 Families
Families whose main occupation is in metal, aluminum, glass goods production	0%	0%	0%	1 Families
Families whose main occupation is food production	0%	0%	0%	0 Families
Families whose main occupation is tire, plastics and rubber goods production	0%	0%	0%	0 Families
Families whose main occupation is textile, clothing goods production	0%	0%	0%	0 Families
Families whose main occupation is in other production, not listed above	0%	0%	0%	12 Families
Families whose main occupation is services	3%	3%	4%	474 Families
Families whose main occupation is trade	2%	2%	3%	362 Families
Families whose main occupation is repair	0%	0%	0%	30 Families
Families whose main occupation is providing transport services	0%	0%	0%	21 Families
Families whose main occupation is providing other services	0%	0%	1%	61 Families
Families whose main occupation is not clear (or multi)	9%	11%	9%	1,012 Families

Note: The occupation percentages are calculated on the basis of the total number of families.

1.2.2 Percentage Families that work in one of four occupational sectors, by Commune in 2008

This table indicates the percentage of families involved in one of four occupation types: agriculture, craft, services or non-specific (other). Please note agriculture includes forestry activities such as cutting down trees and gathering gum from the trees.



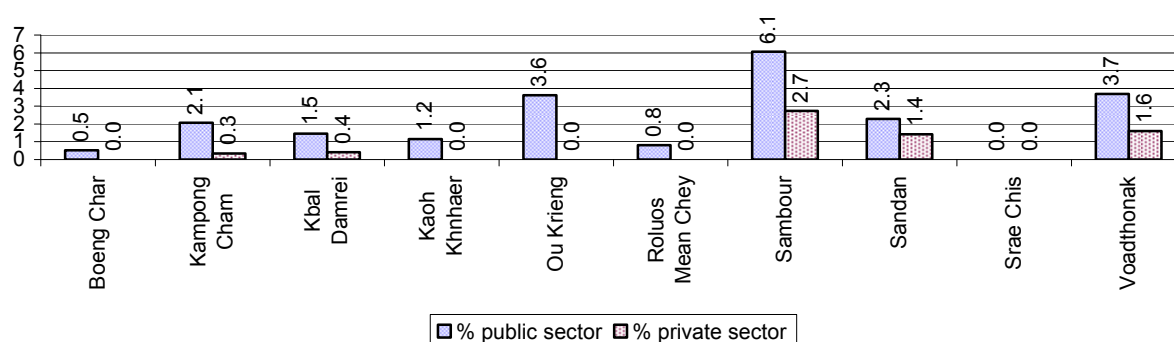
Note: Calculated on the basis of the total number of families within a commune.

1.2.3 Percentage of Families with public Sector, private Sector or uncertain Jobs, over 3 years

Description	2006	2007	2008	
	%	%	%	Number
Families that have a family member who is a government official, staff or worker	2%	2%	3%	283 families
Families that have a family member who is a private sector staff or worker	1%	1%	1%	91 families
Number of people aged 18-60 with uncertain/irregular jobs	1%	1%	5%	1,298 persons


Note: In the first two rows percentages are calculated on the basis of the total number of families. In the third row the percentage is calculated on the basis of the total number of people aged 18-60 years.

1.2.4 Percentage of Families with public or private Sector Jobs, by Commune in 2008



Note: Calculated on the basis of the total number of families in the commune

1.2.5 Percentage of People aged 18-60 years with uncertain/irregular Jobs, by Commune, in 2008.



1.3 Property

1.3.1 Housing types and facilities over 3 years

This table shows the percentage of people living in a certain type of house. It also indicates how many houses have electricity or battery powered lights and how many have TV.

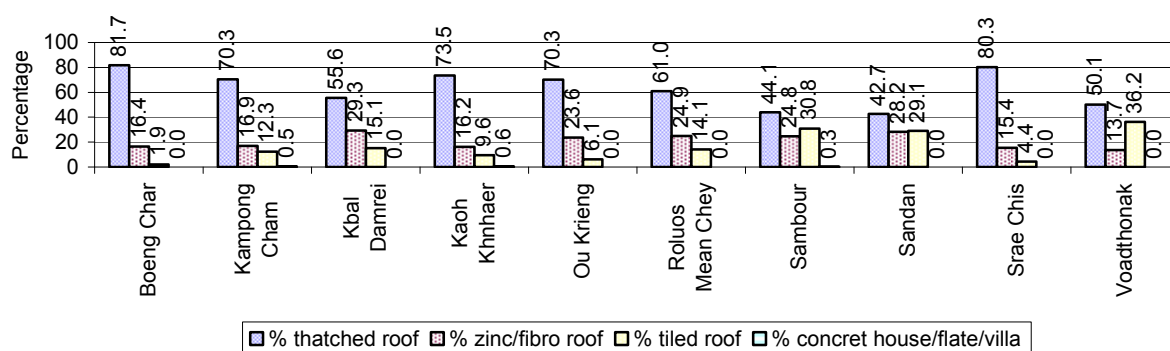
House Type	2006 %	2007 %	2008	
			%	Number
House with thatched roof	67 %	63 %	60 %	6,002 houses
House with zinc/fibro roof	18 %	19 %	22 %	2,174 houses
House with tiled roof	16 %	17 %	18 %	1,771 houses
Flats/apartments (with many families living)	0 %	0 %	0 %	13 houses
Concrete house or flat (with one family living)	0 %	0 %	0 %	5 houses
Villa house	0 %	1 %	0 %	0 houses
Houses with electricity	1 %	3 %	4 %	361 houses
Houses with battery light	47 %	50 %	49 %	4,885 houses
Houses with TV	29 %	35 %	39 %	3,863 houses

Note: Calculated against the total number of houses

1.3.2 Families living on public Land or without a permanent House

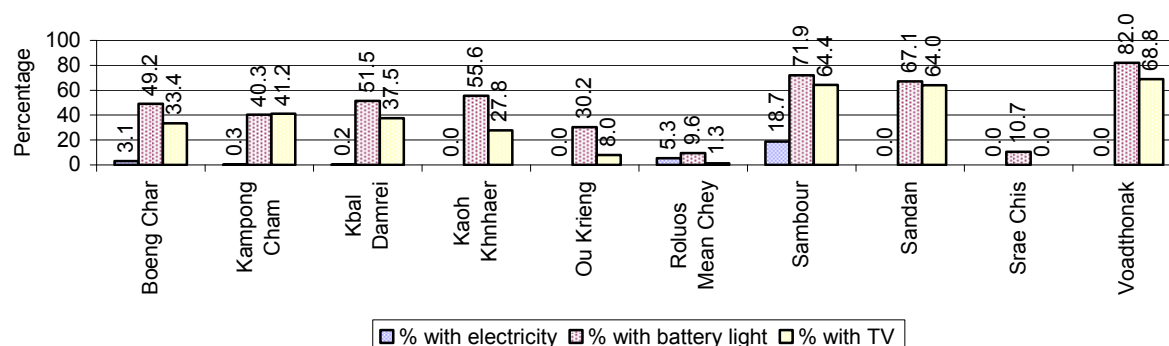
Living situation	2006	2007	2008
Families living in a house on public land	51 families	886 families	707 families
People, without permanent housing	69 person(s)	25 person(s)	15 person(s)

1.3.3 Percentage of Population living in a particular type of House, by Commune, in 2008



Note: Calculated against the total number of houses in each commune

1.3.4 Percentage of Houses with Electricity, Battery Lights and/or TVs, by Commune, in 2008



Note: Calculated against the total number of houses in each commune

1.3.5 Types of Vehicles and their ratio to Families across 3 years

This table shows the number of families per vehicle in the district. The last column shows the total number of each type of vehicle in the district for 2008.

Description	2006 ratio	2007 ratio	2008	
			Ratio	Number
Bicycle and bicycle with trailer	3	3	3	4,073
Ox-carts and horse-carts	2	3	3	4,360
Motorbike/with trailer	7	5	5	2,442
Motor tri-cycle	N/A	5,355	11,016	1
Large Transportation				
Total number of cars/trucks	106	74	57	192
Locally made vehicles	355	325	220	50
Trucks for goods transport	412	335	275	40
Buses/mini buses for passengers	515	382	501	22
Family cars	448	206	138	80
Agriculture machinery				
Tractors used for plowing	1,717	1,190	1,836	6
Power-tillage used for plowing	210	149	114	97
Other type of machinery				
Other type of machinery	240	297	225	49
Water transportation				
Row boats	8	9	9	1,197
Total number of motor boats				
Motor boats used for fishing	12	12	11	980
Motor boats used for passengers	13	13	12	890
Motor boats used for goods transporting	382	487	580	19
	229	178	155	71

Note: Ratio of families to a particular type of vehicle is the result of the total number of families divided by total number of that type of vehicle. Other types of vehicles, such as bulldozer, excavator, rollers etc. are not listed.

2 Infrastructure and Economy

2.1 Roads in meters over 3 years

Description	2006	2007	2008
Bituminous road	0 m	0 m	0 m
DBST, Macadam road	0 m	0 m	0 m
Concrete road	0 m	0 m	0 m
Laterite road	15,250 m	3,020 m	36,020 m
Constructed earth road	36,960 m	4,500 m	31,357 m
Un-constructed earth road	10,500 m	10,000 m	24,000 m

2.2 Sewerage Pipes in meters over 3 years

Description	Sewage pipe length		
	2006	2007	2008
Total length of sewage pipe, diameter 30-50 cm	277 m	31 m	367 m
Length of newly constructed sewage pipe, diameter 30-50 cm	5 m	12 m	140 m
Length of sewage pipe, diameter 30-50 cm needs repair/rehabilitation	0 m	0 m	0 m
Total length of sewage pipe, diameter of pipe 60-100 cm	15 m	83 m	134 m
Length of newly constructed sewage pipe, diameter 60-100 cm	0 m	364 m	382 m
Length of sewage pipe, diameter 60-100 cm needs repair/rehabilitation	0 m	0 m	6 m
Sewage pipe, diameter of pipe over 100 cm	1 m	0 m	133 m
Length of newly constructed sewage pipe, diameter over 100 cm	10 m	0 m	76 m
Length of sewage pipe, diameter over 100 cm needs repair/rehabilitation	0 m	0 m	3 m

2.3 Drainage and Bridges

Construction Type	2006		2007		2008	
	place(s)	Length	place(s)	Length	place(s)	Length
Single pipe culvert	28	153m	26	96 m	66	786 m
Double-pipe culvert	2	24m	1	18 m	3	33 m
Box pipe culvert	4	36m	1	6m	5	53 m
Wooden bridge	50	731m	64	1,121m	61	1,318 m
Concrete bridge	0	0m	1	10m	1	10 m
Bale bridge	0	0m	0	0m	0	0 m
Spillway construction	4	91m	1	6m	0	0 m

2.4 Services in the District

Descriptions	Number of places by year		
	2006	2007	2008
Public			
Electricity generating stations	2	4	1
Health clinics	0	0	0
Private			
Bicycle and motorcycle repair places	26	33	45
Agricultural machinery, tools and equipment repair places	1	5	6
Electronic tool repair places	8	15	15
Battery-charging services	55	53	37
Handicraft places, wooden furniture and forest by-products	11	18	20
Other handicraft places (excluding furniture)	4	9	12
Small-scale services (hairstylist, phone service, massage,	31	48	48

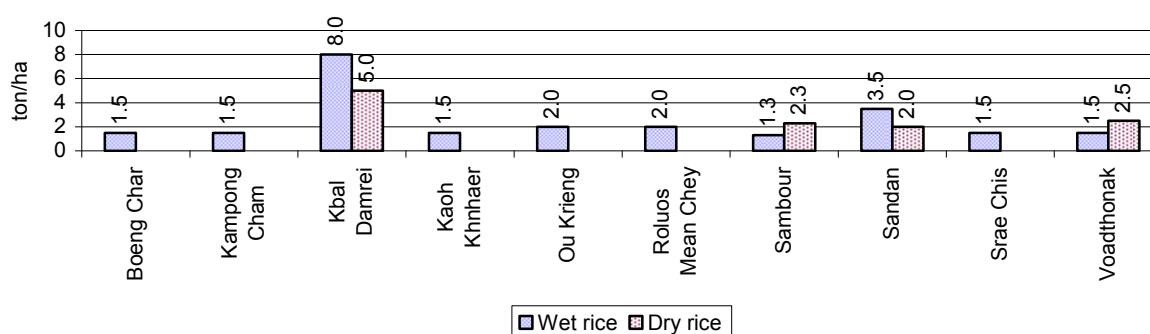
Descriptions	Number of places by year		
	2006	2007	2008
Karaoke, etc)			
Small-scale food shop businesses (Food, groceries, drink shop, etc)	41	133	122
Small-scale rice mills	337	371	415
Medium or large-scale rice mills	0	0	0
Small-scale markets	2	2	2
Large-scale market	0	0	0
Alcohol refinery places	77	114	104
Pharmacies and small drug stores	0	0	0
Hotels	0	0	0
Guest houses	0	0	0
Restaurants	0	0	0
Gasoline stations	2	2	2

2.5 Agriculture

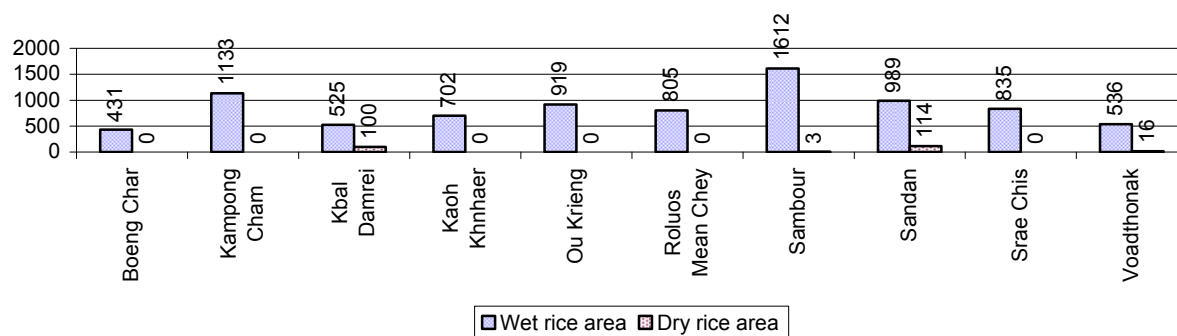
2.5.1 Rice cultivation in the District over 3 years

Description	2006	2007	2008
Total dry rice land area	424 ha	118 ha	371 ha
Actual dry rice cultivation area	212 ha	232 ha	233 ha
% actual cultivation to total land	50%	197%	63%
Total dry rice production	530 tonne(s)	735 tonne(s)	687 tonne(s)
Average dry rice yield	2.5 tonne(s)/ha	3.2 tonne(s)/ha	3.0 tonne(s)/ha
Total wet rice land area	8,475 ha	8,161 ha	8,745 ha
Actual wet rice cultivation area	8,110 ha	7,807 ha	8,487 ha
% actual cultivation to total land	96 %	96%	97%
Total wet rice production	14,110.53 tonne(s)	14,598.16 tonne(s)	20,605.22 tonne(s)
Average wet rice yield	1.7 tonne(s)/ha	1.9 tonne(s)/ha	2.4 tonne(s)/ha
Total intensive rice land area	25 ha	822 ha	843 ha
Actual intensive rice cultivation area	60 ha	1,646 ha	1,472 ha
Average intensive rice yield	2.5 tonne(s)/ha	2.1 tonne(s)/ha	1.7 tonne(s)/ha
Actual upland rice cultivation area	208 ha	971 ha	912 ha
Total upland rice production	366 tonne(s)	1,515 tonne(s)	1,537 tonne(s)
Average upland rice yield	1.8 tonne(s)/ha	1.6 tonne(s)/ha	1.7 tonne(s)/ha

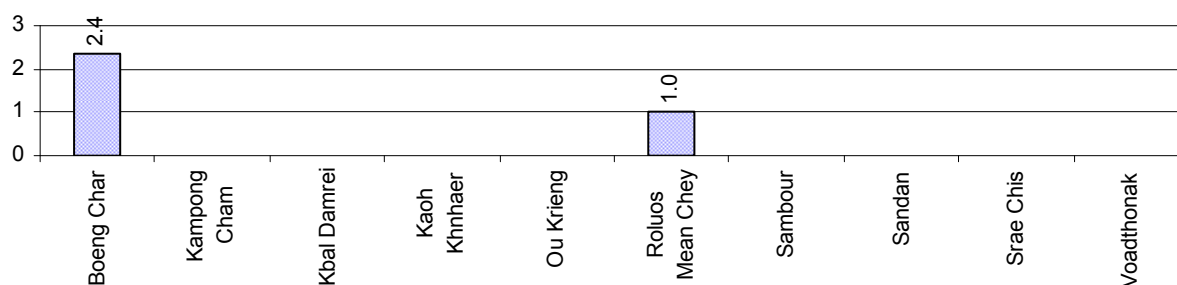
2.5.2 Estimated wet and dry Season Rice Yield in tonne(s)/Ha, by Commune, in 2008



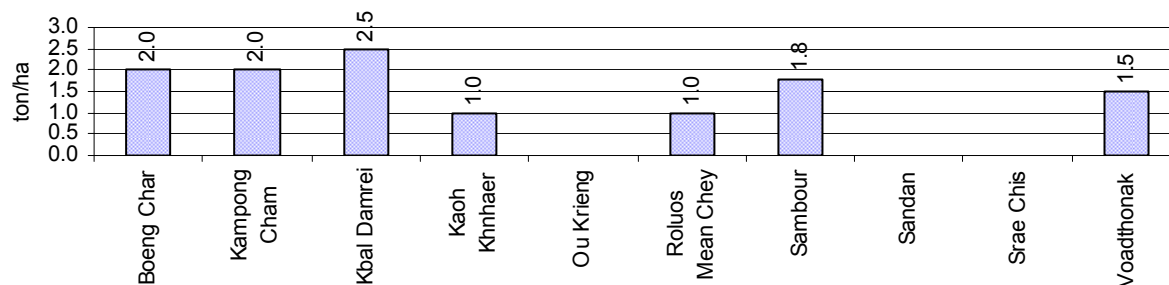
2.5.3 Cultivated wet and dry Season Rice areas in Ha, by Commune, in 2008



2.5.4 Estimated intensive Rice Yields in tonnes/Ha, by Commune, for 2008



2.5.5 Estimated upland Rice Yield in tonnes/Ha, by Commune, for 2008

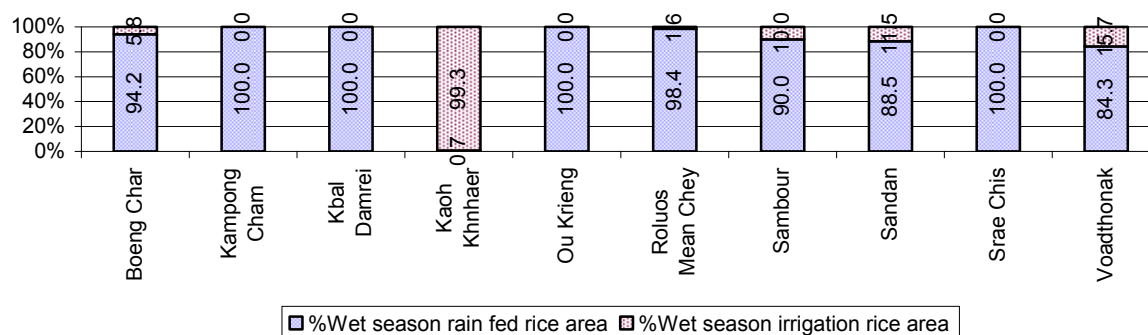


2.5.6 Wet season Rice irrigation across 3 years

Description		2006 %	2007 %	2008	
				%	Number
Total area of wet season rain fed rice land		94%	96%	87 %	7,393 ha
Percentage of wet season rice land that is irrigated; and for 2008 area in Ha		6 %	4 %	13 %	1,094 ha
Where	Area irrigated from canal/dam	0 %	48 %	71 %	778 ha
	Area irrigated from river, stream, lake, natural pond	100 %	18 %	29 %	314 ha
	Area irrigated from drilled well	0 %	34 %	0 %	0 ha
	Area irrigated from dug pond	0 %	0 %	0 %	2 ha

2.5.7 Water sources for wet Season Rice Cultivation, by Commune, in 2008

This chart shows the percentage of wet season rice cultivation receiving water from rain (natural) and from irrigation.



2.5.8 Access to Irrigation

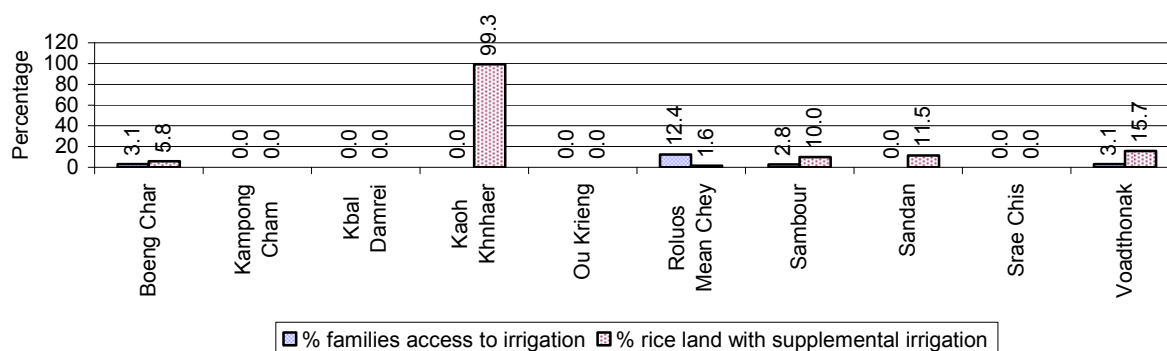
Description	2006 %	2007 %	2008	
			%	Number
Families who have access to irrigation water	3%	3%	2%	162 families
Families who have irrigation wells	0%	0%	0%	0 families

Note: Calculated against the total number of families are rice farmers

2.5.9 Number of Irrigation Wells over 3 years

Description	2006	2007	2008
Number of irrigation wells	0 wells	0 wells	0 wells

2.5.10 Percentage of Families with access to (supplemental) Irrigation for wet Season Rice cultivation, by Commune, in 2008



Note: % of families, with access to irrigation is calculated against the total number of families, whose main occupation is rice farming. Irrigated wet rice land area is calculated against the total actual wet rice land cultivated areas

2.5.11 Irrigation Wells, by Commune, in 2008

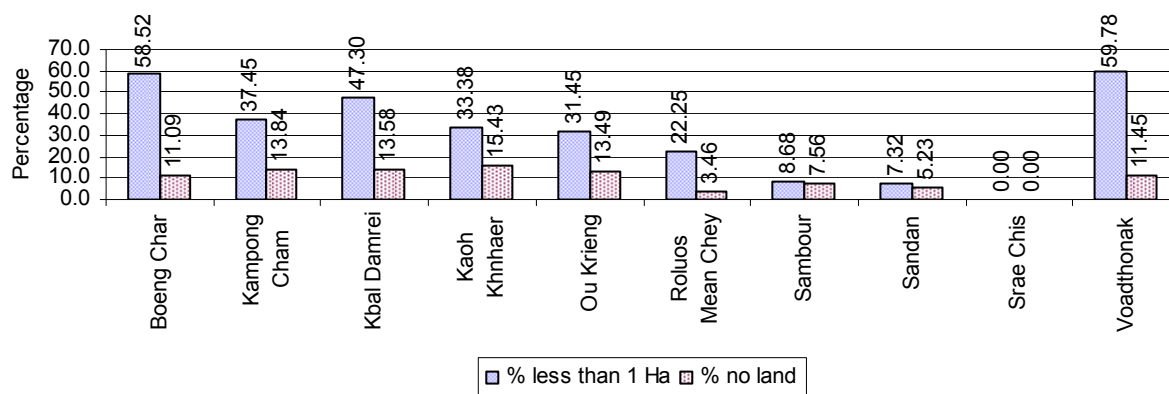
There are no irrigations wells in this District in 2008

2.5.12 Farmers owning less than one hectare of Rice Land

Description	2006 %	2007 %	2008	
			%	Number
Families who have less than one hectare of rice land	30%	28%	29%	2,465 families
Families who do not own any rice land	11%	12%	10%	822 families

Note: Calculated on basis of total number of families who are rice farming

2.5.13 Percentage of Farmers with less than one Hectare or no Rice Land, by Commune, in 2008

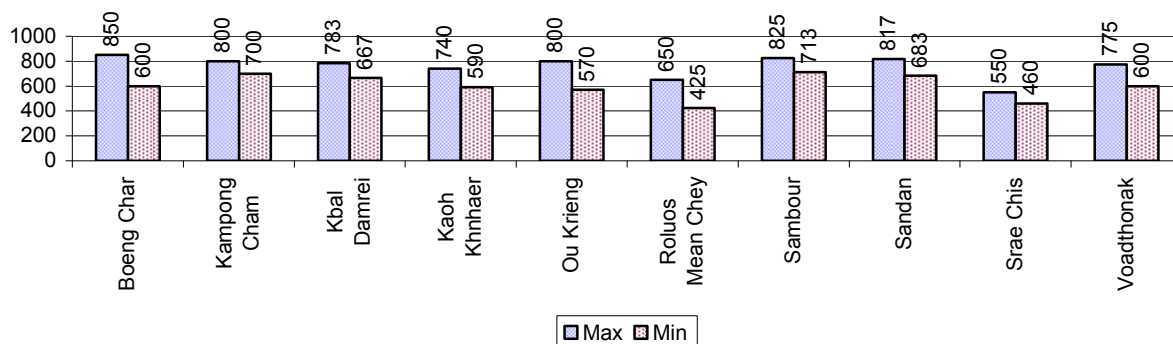


Note: Calculated on basis of total number of families who are rice farming

2.5.14 Average farm-gate Prices of Rice, over 3 years

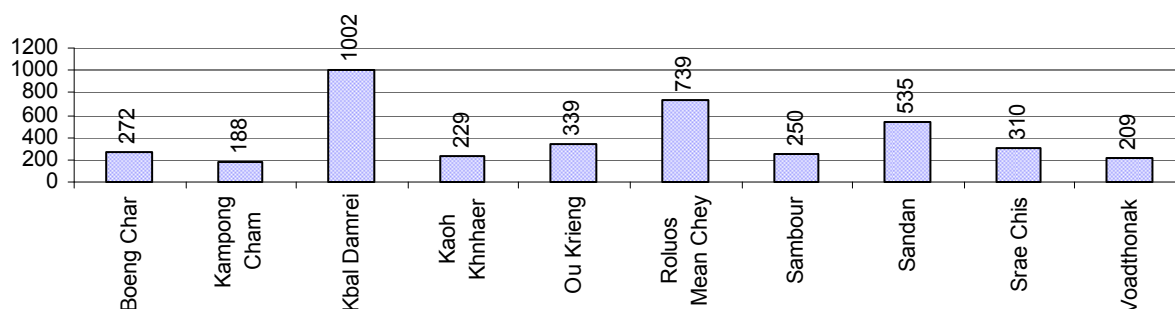
Description	2006	2007	2008
Maximum average farm gate price	603 Riels/Kg	709 Riels/Kg	759 Riels/Kg
Minimum average farm gate price	448 Riels/Kg	600 Riels/Kg	601 Riels/Kg
Average farm gate price	525 Riels/Kg	655 Riels/Kg	680 Riels/Kg
Average rice production per person	297 Kg/person	321 Kg/person	443 Kg/person

2.5.15 Minimum and maximum farm-gate Prices of Rice in Riel/kg, by Commune, in 2008



2.5.16 Production of Paddy in Kgs/Person, by Commune, in 2008

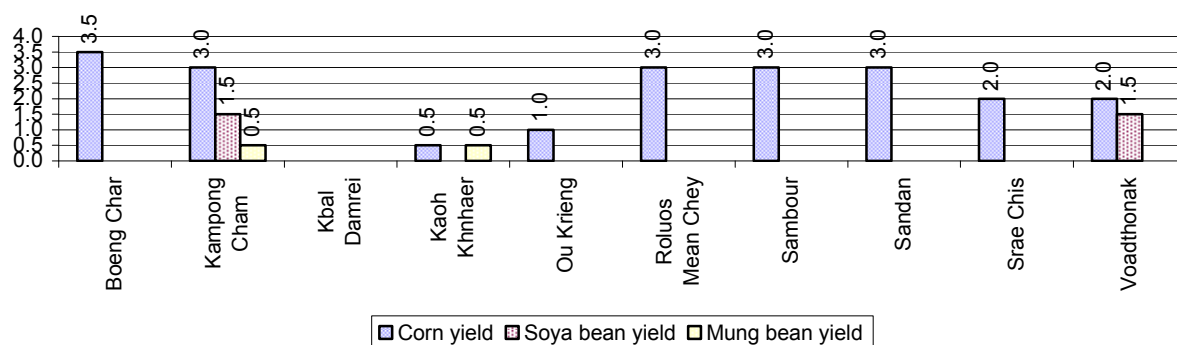
This table shows how much paddy (harvested rice) is produced in a year in a commune, in kgs per person.



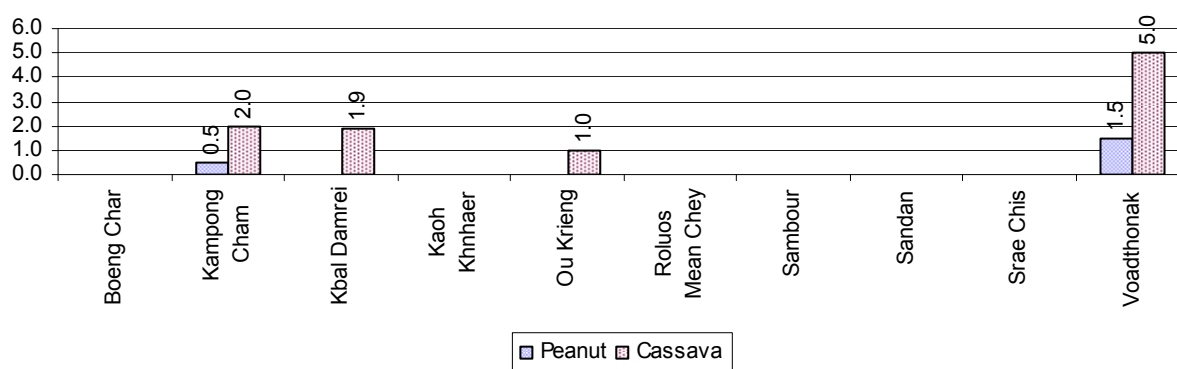
2.5.17 Production of other Crops, over 3 years

Crops	2006	2007	2008
Corn cultivation area	389 ha	395 ha	418 ha
Estimated corn yield	1.7 tonne(s)/ha	2.5 tonne(s)/ha	2.3 tonne(s)/ha
Estimated corn production	648 tonne(s)	982 tonne(s)	975 tonne(s)
Soya bean cultivation area	0 ha	0 ha	9 ha
Estimated Soya bean yield	- tonne(s)/ha	- tonne(s)/ha	1.5 tonne(s)/ha
Estimated Soya bean production	- tonne(s)	- tonne(s)	14 tonne(s)
Mungbean cultivation area	13 ha	13 ha	55 ha
Estimated Mungbean yield	1.2 tonne(s)/ha	2.5 tonne(s)/ha	0.5 tonne(s)/ha
Estimated Mungbean production	15 tonne(s)	33 tonne(s)	28 tonne(s)
Peanut cultivation area	2 ha	2 ha	22 ha
Estimated Peanut yield	1.5 tonne(s)/ha	1.5 tonne(s)/ha	1.0 tonne(s)/ha
Estimated Peanut production	3 tonne(s)	3 tonne(s)	22 tonne(s)
Cassava cultivation area	0 ha	5 ha	251 ha
Estimated Cassava yield	- tonne(s)/ha	5.0 tonne(s)/ha	2.5 tonne(s)/ha
Estimated Cassava production	- tonne(s)	25 tonne(s)	621 tonne(s)
Sweet potatoes cultivation area	3 ha	2 ha	17 ha
Estimated Sweet potatoes yield	1.5 tonne(s)/ha	4.0 tonne(s)/ha	2.8 tonne(s)/ha
Estimated Sweet potatoes production	5 tonne(s)	8 tonne(s)	46 tonne(s)
Sesame cultivation area	7 ha	19 ha	39 ha
Estimated Sesame yield	1.8 tonne(s)/ha	2.8 tonne(s)/ha	1.6 tonne(s)/ha
Estimated Sesame production	12 tonne(s)	52 tonne(s)	60 tonne(s)

2.5.18 Yields of Corn, Soya beans and Mungbeans in tonne(s)/ha, by Commune, in 2008



2.5.19 Yields of Peanuts and Cassava in tonne(s)/ha by Commune, in 2008



2.5.20 Yields of Sweet Potatoes and Sesame in tonne(s)/ha, by Commune, in 2008



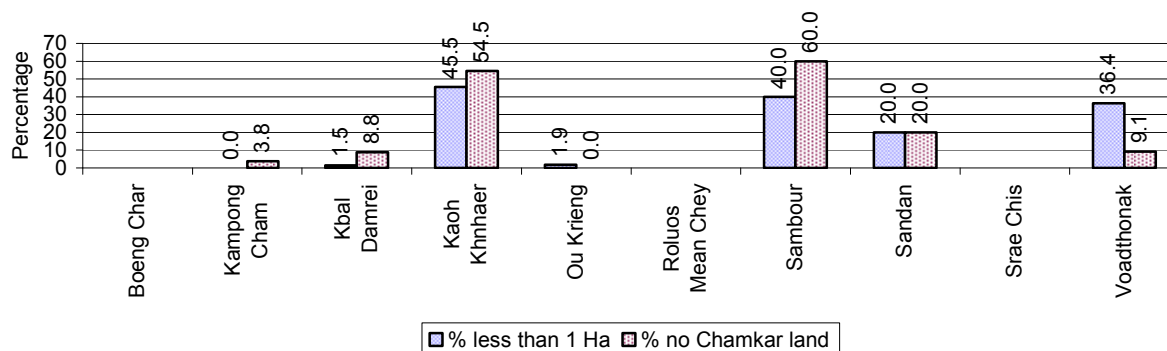
2.5.21 Percentage Farmers who own less than 1 Ha or no Chamkar land

Description	2006 %	2007 %	2008	
			%	Number
Families, who own less than 1ha of Chamkar land	39%	20%	12%	69 families
Families, with no Chamkar land	11%	6%	15%	85 families

Note 1: Calculated as a percentage of the total number of families whose main occupation is Chamkar (not rice) farming

Note 2: Chamkar land is no-rice land, i.e. other crops

2.5.22 Percentage Farmers owning less than 1 ha or no Chamkar land, by Commune, in 2008



Note: Percentage is calculated among families, who Chamkar farm as a main occupation, not the total population of the commune.

2.5.23 Percentage of Families raising Cattle/Buffalo, over 3 years

Description	2006 %	2007 %	2008	
			%	Number
Families raising cattle/buffalo	64%	68%	69%	7,554 families
Families raising cattle/buffalo as labor forces	60%	61%	63%	6,981 families

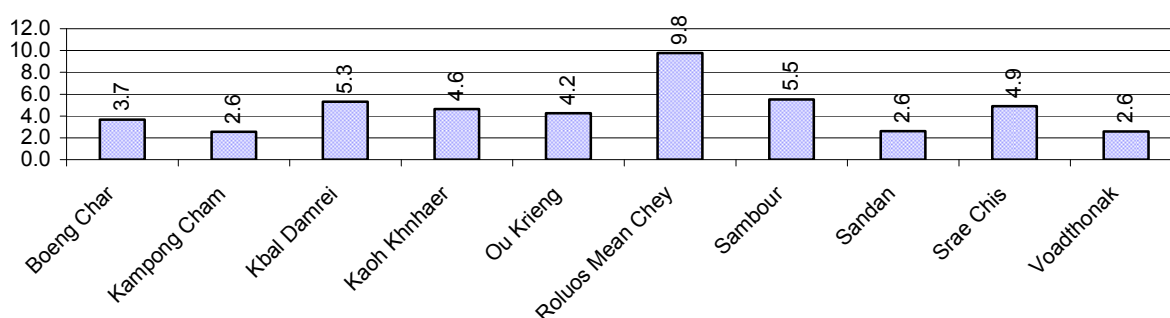
Note: Calculated against the total number of families.

2.5.24 Number of Cattle/buffalo being raised, over 3 years

Description	2006	2007	2008
Total number of cattle/buffalo	30,059 head(s)	82,352 head(s)	33,536 head(s)
Average cattle/buffalo per families	4.5 head(s)/families	11.3 head(s)/families	4 head(s)/families

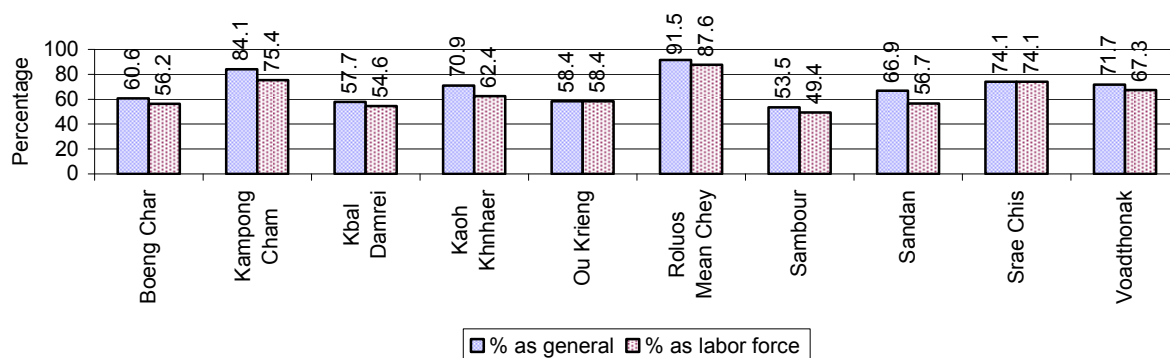
Note: Calculated by dividing total number of cattle/buffalo by total number of cattle/buffalo raising families

2.5.25 Average number of Cattle/Buffalo per Family, by Commune, in 2008



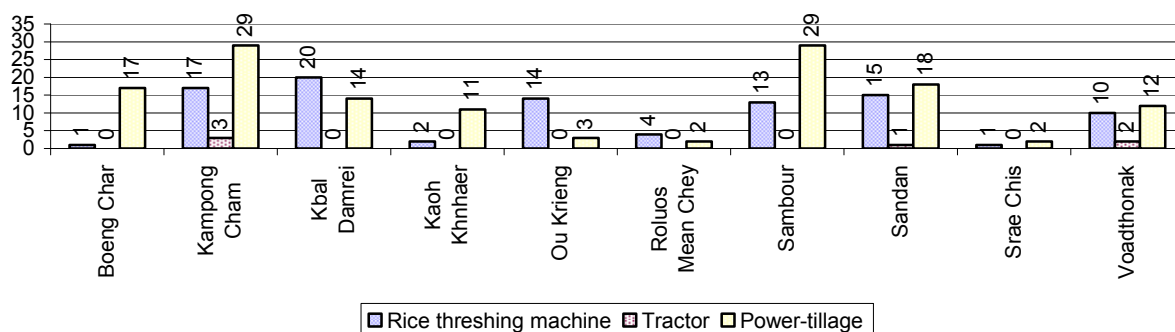
Note: Calculated by dividing total number of cattle/buffalo by total number of cattle/buffalo raising families

2.5.26 Percentage Families raising Cattle/Buffalo, for general and labor purposes in 2008, by Commune



Note: Calculated using the total number of families raising cattle/buffalo against the total number of families.

2.5.27 Type and number of agricultural Machines, by Commune, in 2008



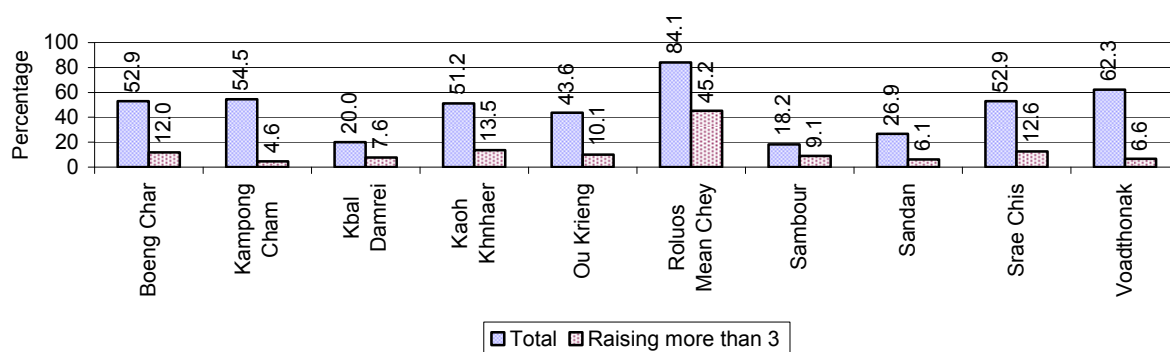
2.5.28 Livestock-producing Households over 3 years

Description	2006 %	2007 %	2008	
			%	Number
Total number of families raising pigs	51%	47%	43%	4,777 families
number of families raising more than 3 pigs	13%	12%	11%	1,253 families
Total number of families raising chickens	72%	76%	78%	8,584 families
number of families raising more than 3 chickens	60%	62%	66%	7,233 families
Total number of families raising ducks	13%	12%	16%	1,794 families
number of families raising more than 5 ducks	7%	7%	11%	1,265 families
Total number of families raising goats or sheep	0%	0%	0%	1 families
Total number of families raising horses	0%	0%	2%	182 families

Note: Calculated against the total number of families

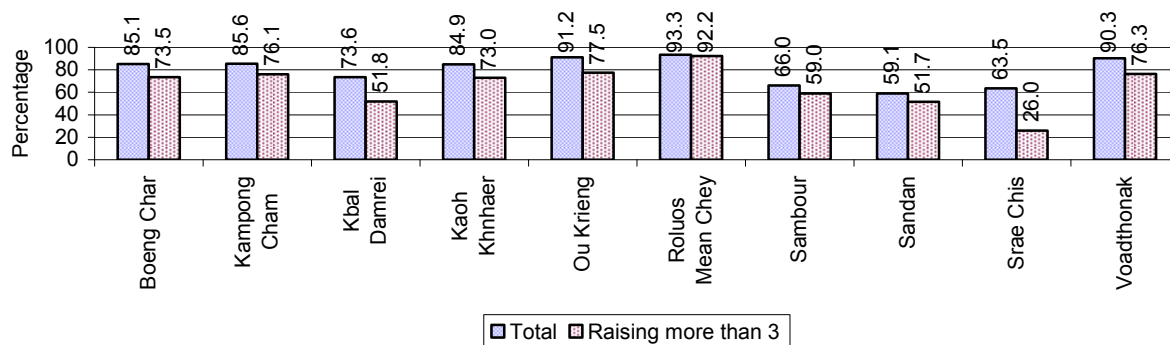
2.5.29

2.5.30 Percentage Families raising Pigs, by Commune, in 2008



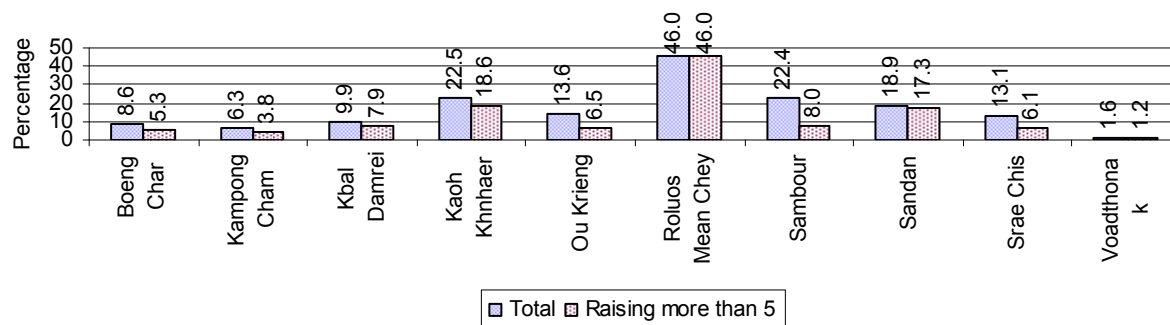
Note: Calculated against the total number of families in the commune

2.5.31 Percentage Families raising Chickens, by Commune, in 2008



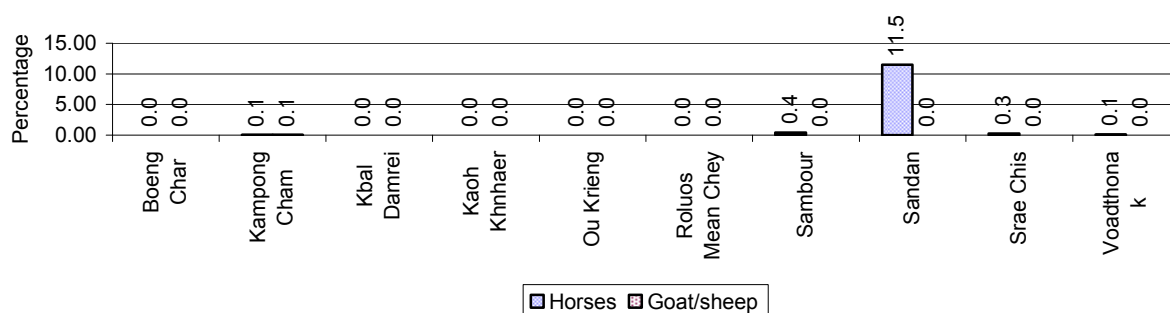
Note: Calculated against the total number of families in the commune

2.5.32 Percentage Families raising Ducks, by Commune, in 2008



Note: Calculated against the total number of families in the commune

2.5.33 Percentage Families raising Horses, Goats or Sheep, by Commune, in 2008

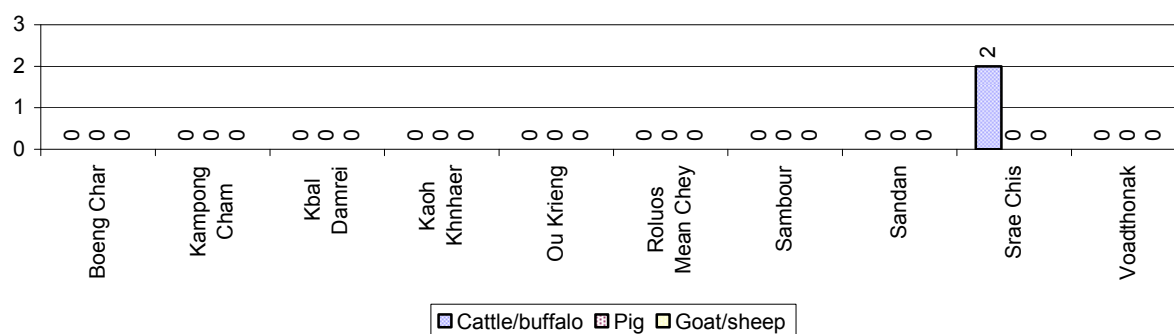


Note: Calculated against the total number of families in the commune

2.5.34 Livestock Farms over 3 years

Description	2006	2007	2008
Number of cattle/buffalo farms	4 farm(s)	0 farm(s)	2 farm(s)
Number of pig farms	1 farm(s)	0 farm(s)	0 farm(s)
Number of goat/sheep farms	0 farm(s)	0 farm(s)	0 farm(s)
Number of chicken farms	0 farm(s)	0 farm(s)	0 farm(s)
Number of duck farms	0 farm(s)	0 farm(s)	0 farm(s)

2.5.35 Number Livestock Farms, by Commune in 2008



Note: Number of farms are recorded by the village chief, not by counting number of livestock in each farm

2.5.36 Number Chicken and Duck Farms, by Commune, for 2008

There were no farms of this type in this District in 2008

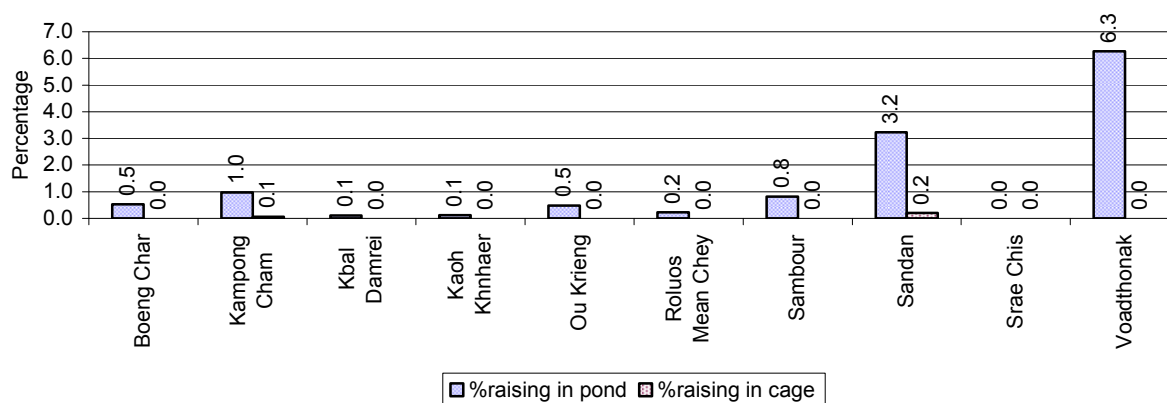
Note: Number of farm places recorded by village chief, not by counting number of livestock in each farm

2.5.37 Families raising Fish over 3 years

Description	2006	2007	2008
Total number of families raising fish	45 families	100 families	147 families
% families raising fish	0%	1%	1%
Number families raising fish in pond	30 families	97 families	143 families
% families raising fish in pond	0%	1 %	1%
Number fish pond	44 pond(s)	87 pond(s)	159 pond(s)
No. of ponds per family	1.5 pond/families	0.9 pond/families	1.1 pond/families
Number of families raising fish in cage	15 families	3 families	4 families
%families raising fish in cage	0 %	0 %	0%
Number of fish cage	15 cage(s)	4 cage(s)	5 cage(s)
No. of fish cage per family	1.0 cage /families	1.3 cage /families	1.3 cage /families

Note: % of families raising fish or fish in ponds or cages is calculated a percentage of the total number of families.

2.5.38 Percentage of Families raising Fish, by Commune, in 2008



Note: Calculated as a percentage of the total number of families in the commune.

2.5.39 Shrimp and Prawn Farming over 3 years

Description	2006	2007	2008
Number of families raising shrimps	0 families	0 families	0 families
% Families raising shrimps	0%	0%	0%
Number of shrimp ponds	0 pond	0 pond	0 pond
Total area raising shrimps	0 ha	0 ha	0 ha
Area per family	-ha/families	-ha/families	-ha/families
Number of families raising prawns	0 families	0 families	0 families
% families raising prawns	0%	0%	0%
Number prawn ponds	0 pond	0 pond	0 pond
Ponds per families	- pond/families	-pond/families	-pond/families
Number of prawn cages	0 cage	0 cage	0 cage
Cages per families	0 cage /families	0 cage /families	0 cage /families

Note: Percentage of families raising either prawns or shrimp is calculated against the number of families, who do aquaculture farming, NOT the total population.

2.5.40 Numbers of Families raising Shrimps and number of Shrimp Ponds, by Commune, in 2008

There were none of these in this District in 2008

2.5.41 Number of Families raising Prawn and Number of Prawn Ponds/Cages, by Commune, in 2008

There were none of these in this District in 2008

3 Social Aspects

3.1 Education

3.1.1 Kindergarten in the District over 3 years

Description	2006	2007	2008
Number of community kindergarten schools	0 school(s)	0 school(s)	0 school(s)
Number of community kindergarten class rooms	0 room(s)	0 room(s)	0 room(s)
Number of community kindergarten classes	0 class(es)	0 class(es)	0 class(es)
Number of community kindergarten teachers	0 person(s)	0 person(s)	0 person(s)
Number of women community kindergarten teachers	0 women	0 women	0 women
Number of state and private kindergarten schools	3 school(s)	2 school(s)	1 school(s)
Number of state and private kindergarten class rooms	5 room(s)	2 room(s)	3 room(s)
Number of state and private kindergarten classes	5 class(es)	2 class(es)	3 class(es)
Number of state and private kindergarten teachers	5 person(s)	33 person(s)	5 person(s)
Number of women state and private kindergarten teachers	5 women	11 women	5 women

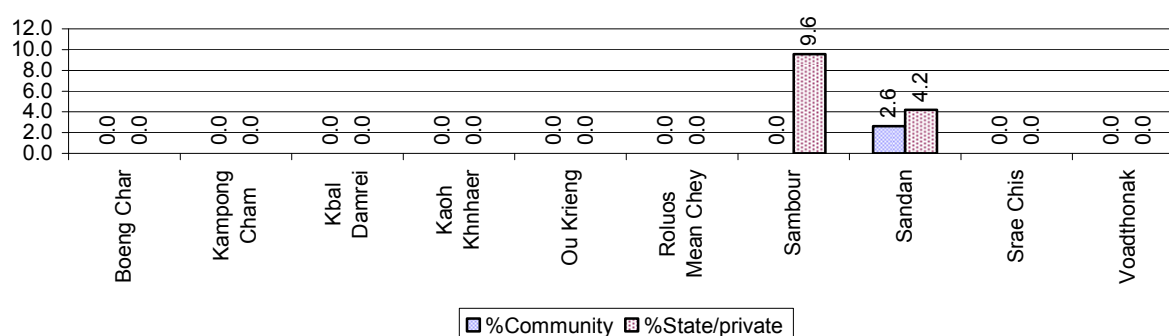
3.1.2 Percentage enrolment at Kindergarten level over 3 years

This table shows the percentage of the total 3-5 year old population attending kindergarten.

Description	2006 %	2007 %	2008	
			%	Number
Total percentage of children, 3-5 yrs, go to kindergarten	3%	2%	2%	118 person(s)
Percentage of children, 3-5 yrs, go community kindergarten	0%	0%	0%	15 person(s)
Percentage children, 3-5 yrs, go state/private kindergarten	3%	2%	2%	103 person(s)

Note: Calculated against the total for that age group

3.1.3 Percentage of Children 3-5 yrs attending Kindergarten, by Commune, in 2008



3.1.4 Basic Education over 3 years

Primary School

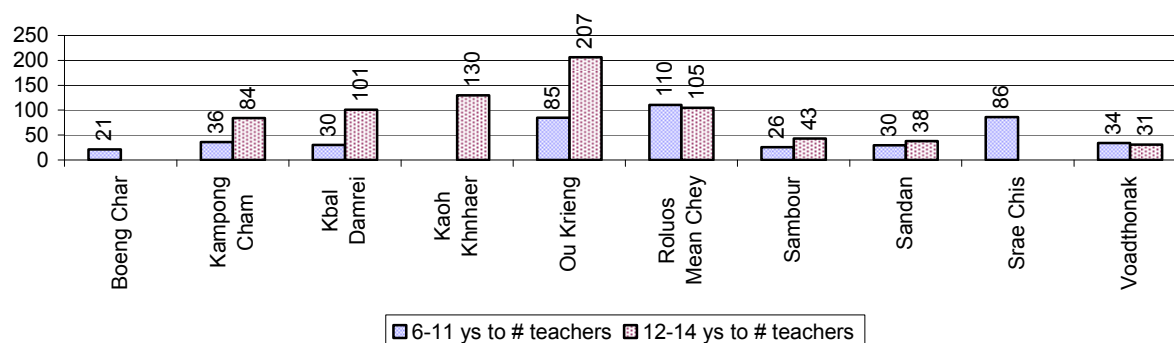
Description	2006	2007	2008
Number of primary schools	56 school(s)	51 school(s)	54 school(s)
Number of primary school rooms	217 room(s)	248 room(s)	207 room(s)
Number of primary classes	254 class(es)	282 class(es)	251 class(es)
Number of primary teachers	222 person(s)	186 person(s)	218 person(s)
Ratio of children 6-11 yrs to school	141	190	163
Ratio of children 6-11 yrs to school room	36	39	42
Ratio of children 6-11 yrs to class	31	34	35
Ratio of children 6-11 yrs to teacher	36	52	40

Note: According to education norm, children 6-11 yrs should attend primary school, while 12-14 yrs should be in lower secondary school, but in reality this varies.

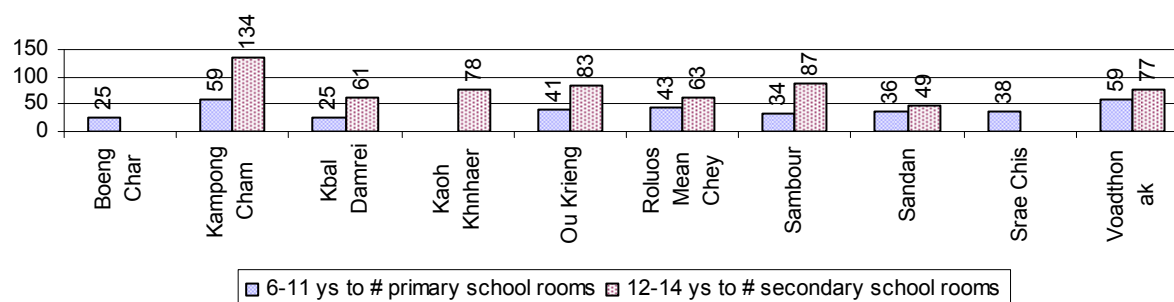
Lower Secondary School

Description	2006	2007	2008
Number of lower secondary schools	7 school(s)	8 school(s)	9 school(s)
Number of lower secondary school rooms	52 room(s)	37 room(s)	47 room(s)
Number of lower secondary classes	40 class(es)	29 class(es)	40 class(es)
Number of lower secondary teachers	51 person(s)	51 person(s)	58 person(s)
Ratio children 12-14 yrs to school	536	490	458
Ratio of children 12-14 yrs to school room	72	106	88
Ratio of children 12-14 yrs to class	94	135	103
Ratio of children 12-14 yrs to teacher	74	77	71

3.1.5 Ratio of 6-11 year old and 12-14 year old Children to number of Teachers, by Commune, in 2008



3.1.6 Ratio of 6-11 year old and 12-14 year old Children to number of School Rooms, by Commune, in 2008



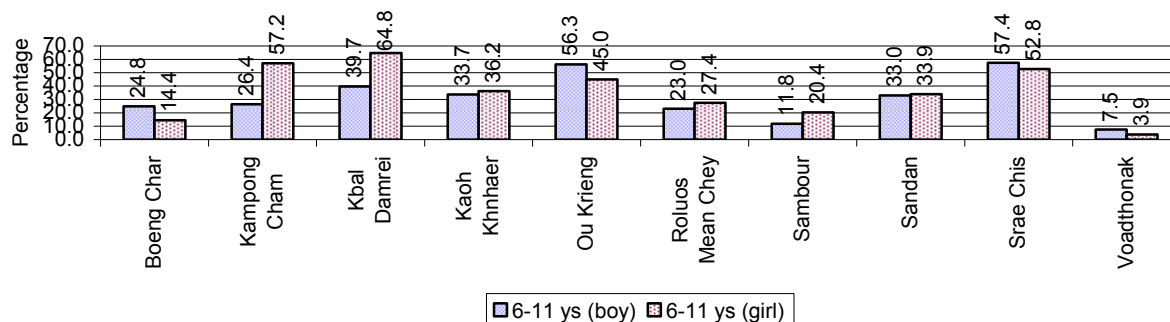
3.1.7 Enrolment status at Primary Level over 3 years

Description	2006 %	2007 %	2008	
			%	Number
Total children aged 6-11 years old	16%	17%	16%	8,797 person(s)
Total children aged 6-11 who are in school	69%	56%	65%	5,687 person(s)
Total children aged 6-11 who are not in school	31%	44%	35%	3,110 person(s)
Total girls aged 6-11 years old	15%	18%	17%	4,666 person(s)
Total girls aged 6-11 who are in school	70%	49%	61%	2,830 person(s)
Total girls aged 6-11 who are not in school	30%	51%	39%	1,836 person(s)
Total boys aged 6-11 years old	16%	16%	15%	4,131 person(s)
Total boys aged 6-11 who are in school	67%	66%	69%	2,857 person(s)
Total boys aged 6-11 who are not in school	33%	34%	31%	1,274 person(s)

Note 1: Percentage is calculated on the basis of the total number of children within 6-11 year age group for the first 3 rows and for the total girls and the total boys aged 6-11 yrs.

Note 2: Number of girls aged 6-11 who are in & not in school is calculated against the total number of girls aged 6-11 yrs. Number boys, 6-11 yrs who are in & not in school are calculated against the total number of boys aged 6-11 yrs.

3.1.8 Percentage of 6-11 year old Children not in School, by Commune, in 2008



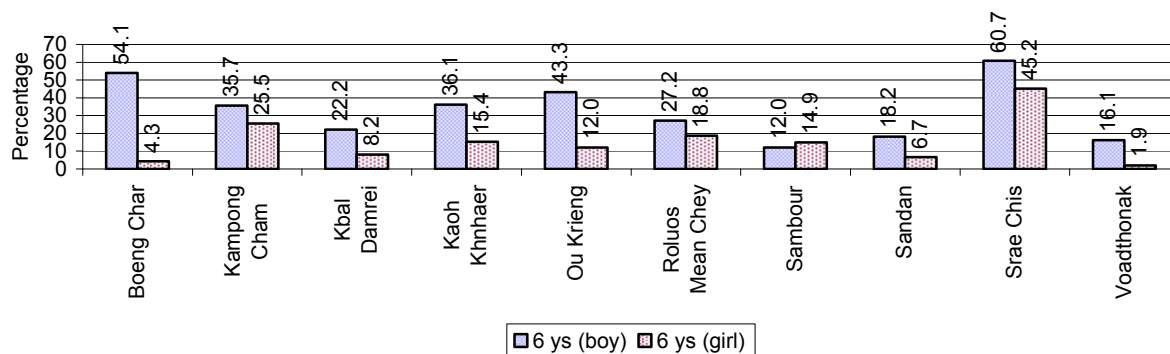
Note: calculated on the basis of the total number of children within 6-11 year age group in the commune.

3.1.9 Enrolment of 6 year old Children over 3 years

Description	2006 %	2007 %	2008	
			%	Number
Total % and number of children aged 6 years old	4%	4%	5%	2,536 person(s)
Total % of children aged 6 years old in school	58%	65%	70%	1,768 person(s)
Total % of children aged 6 years old not in school	42%	35%	30%	768 person(s)

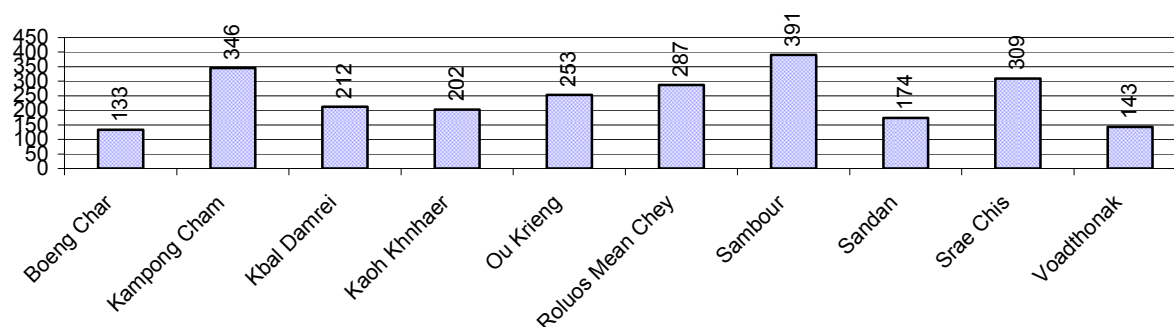
Note: First row calculated as a percentage of total population. Second and third row calculated as a percentage of the total number of 6 year olds.

3.1.10 Percentage of 6 year old Children not in School, by Commune, in 2008



Note: Calculated as a percentage of total 6 year old population

3.1.11 Number of 5 year old Children in each Commune in 2008

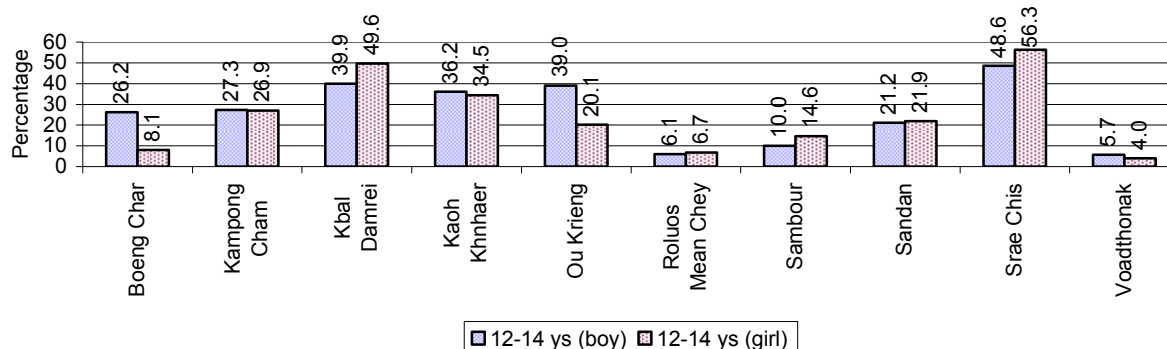


3.1.12 Enrolment at Lower Secondary Level over 3 years

Description	2006 %	2007 %	2008	
			%	Number
Total children aged 12-14 years old	7%	7%	8%	4,120 person(s)
Children aged 12-14 years old in school	69%	74%	75%	3,100 person(s)
Children aged 12-14 years old not in school	31%	26%	25%	1,020 person(s)
Total girls aged 12-14 years old	7%	6%	7%	1,913 person(s)
Girls aged 12-14 years old in school	72%	75%	76%	1,456 person(s)
Girls aged 12-14 years old not in school	28%	25%	24%	457 person(s)
Total boys aged 12-14 years old	8%	8%	8%	2,207 person(s)
Boys aged 12-14 years old in school	67%	72%	74%	1,644 person(s)
Boys aged 12-14 years old not in school	33%	28%	26%	563 person(s)

Note: Percentage is calculated on the basis of number of the total number of children within 12-14 yrs group, except for the first row of each section which is calculated on the basis of the total population.

3.1.13 Percentage of 12-14 year olds not in School, by Commune, in 2008



Note: Calculated as a percentage of the total 12-14 year old population in each commune

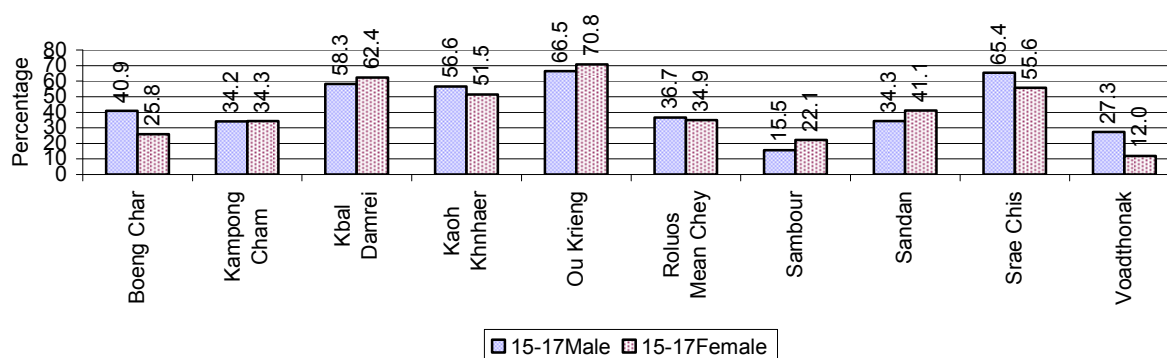
3.1.14 Upper Secondary Schools over 3 years

Description	2006	2007	2008
Number of upper secondary schools	1 school(s)	1 school(s)	1 school(s)
Number of upper secondary school rooms	3 room(s)	14 room(s)	7 room(s)
Number of upper secondary classes	5 class(es)	14 class(es)	7 class(es)
Number of upper secondary teachers	4 person(s)	35 person(s)	21 person(s)
Ratio of 15-17 yr olds to number of school	3,331	3,667	3,760
Ratio of 15-17 yr olds to number of school room	1,110	262	537
Ratio of 15-17 yr olds to number of classes	666	262	537
Ratio of 15-17 yr olds to number of teacher	833	105	179

3.1.15 Enrolment of 15-17 year old teenagers over 3 years

Description	2006	2007	2008
Number of teenage, 15-17 years old	3,331 person(s)	3,667 person(s)	3,760 person(s)
Number of teenage, 15-17 years old, who are not studying	1,415 person(s)	1,608 person(s)	1,487 person(s)
Percentage of teenage, 15-17 years old not studying	42%	44%	40%

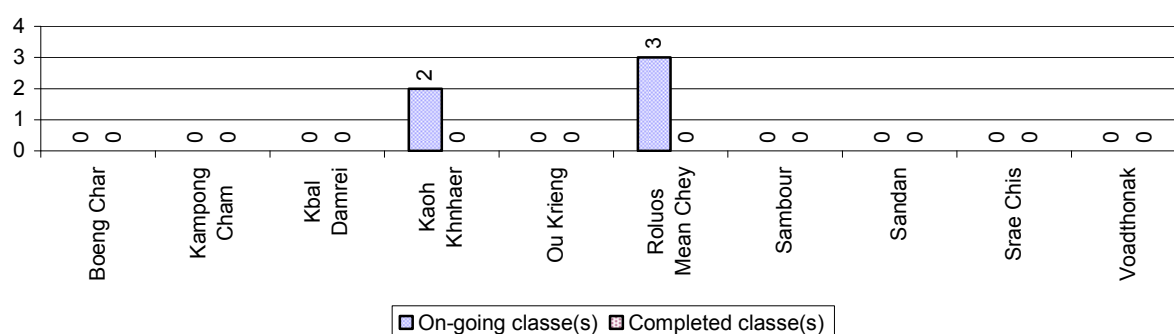
3.1.16 Percentage of 15-17 year old Teenagers not at School, by Commune, in 2008



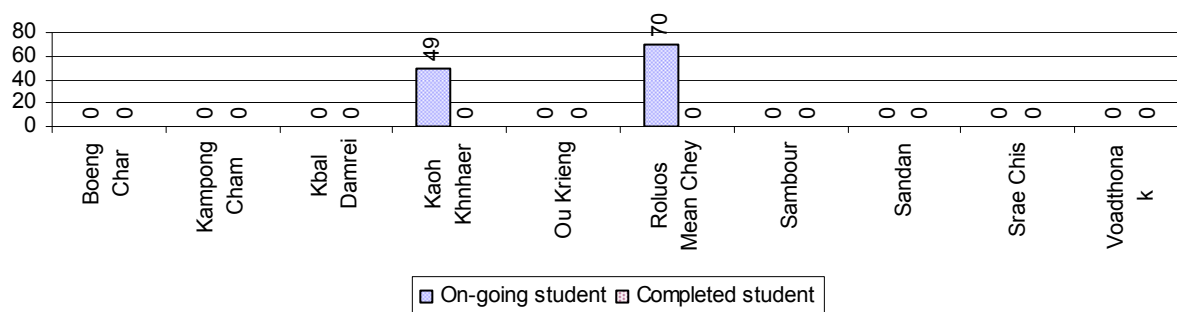
3.1.17 Literacy Classes as of 2008

Literacy classes	Organized by:		Other Program(s)	Total
	PDoEYS	NGOs		
Number of On-going literacy classes	5 class(es)	0 class(es)	0 class(es)	5 class(es)
Number of literacy students in on-going classes	119 person(s)	0 person(s)	0 person(s)	119 person(s)
Completed literacy class(es)	0 classes	0 classes	0 classes	0 classes
Number of literacy students that have completed literacy classes	0 person(s)	0 person(s)	0 person(s)	0 person(s)
Number of students that passed	0 person(s)	0 person(s)	0 person(s)	0 person(s)

3.1.18 Number of on-going and completed Literacy Classes, by Commune, in 2008



3.1.19 Students of on-going & completed Literacy Classes, by Commune, in 2008

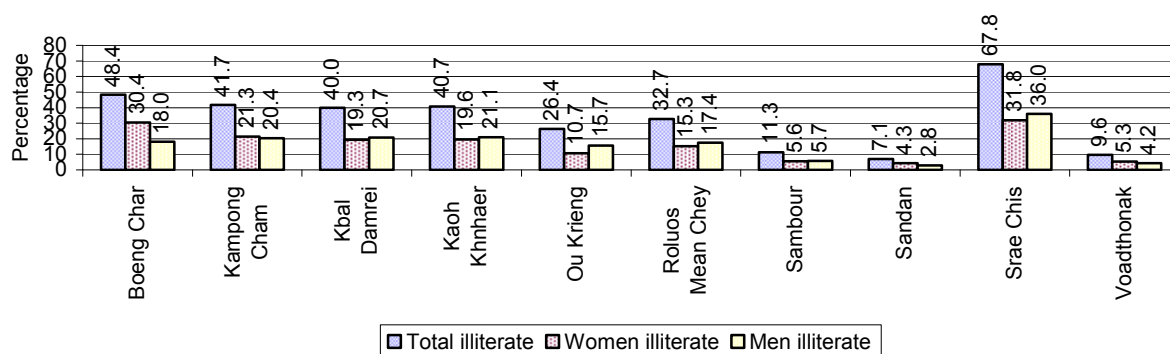


3.1.20 Percentage of illiterate People between 15-60, over 3 years

Illiteracy Status	2006 %	2007 %	2008	
			%	Number
Illiterate people, 15-60 years old	31%	28%	29%	8,453 person(s)
Illiterate females, 15-60 years old	16%	14%	14%	4,196 person(s)
Illiterate people, 15-17 years old	21%	22%	19%	728 person(s)
Illiterate females, 15-17 years old	11%	11%	9%	356 person(s)
Illiterate people, 18-24 years old	27%	16%	23%	1,550 person(s)
Illiterate females, 18-24 years old	15%	9%	12%	791 person(s)
Illiterate people, 25-60 years old	34%	36%	33%	6,175 person(s)
Illiterate females, 25-60 years old	17%	18%	16%	3,049 person(s)

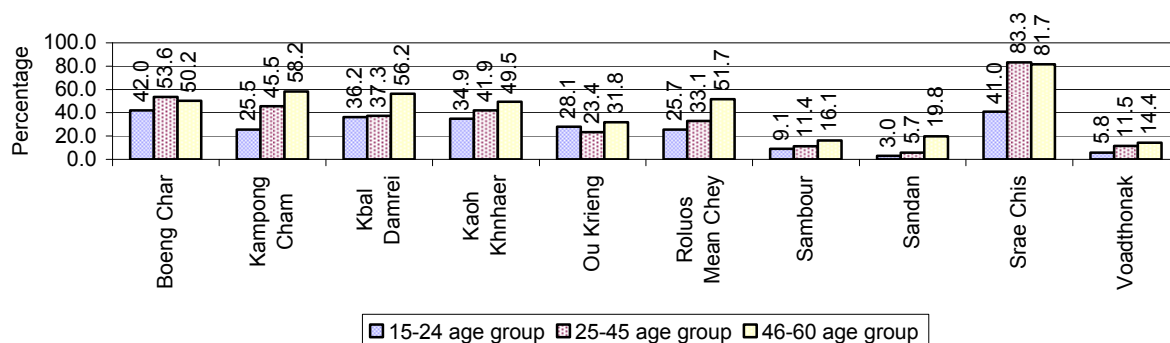
Note: Percentage is calculated on the basis of number of people in age each group.

3.1.21 Percentage illiterate People among 15-60 yrs old, by Commune, in 2008



Note: Percentages are calculated on the basis of number of people in that age group.

3.1.22 Percentage illiterate People for 15-24 yrs, 25-45 yrs and 46-60 yrs, by Commune, in 2008



Note: Percentage of illiterate people in each age group is calculated on the basis of number of people in that age group.

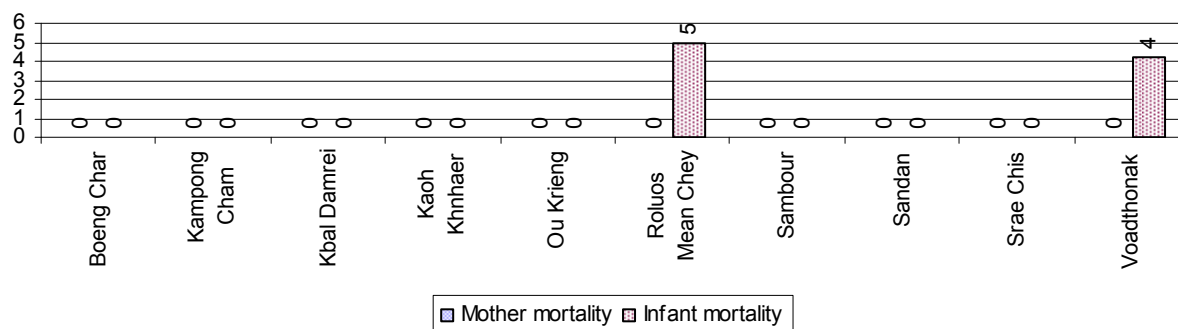
3.2 Health

3.2.1 Health Situation of Women and Children, over 3 years

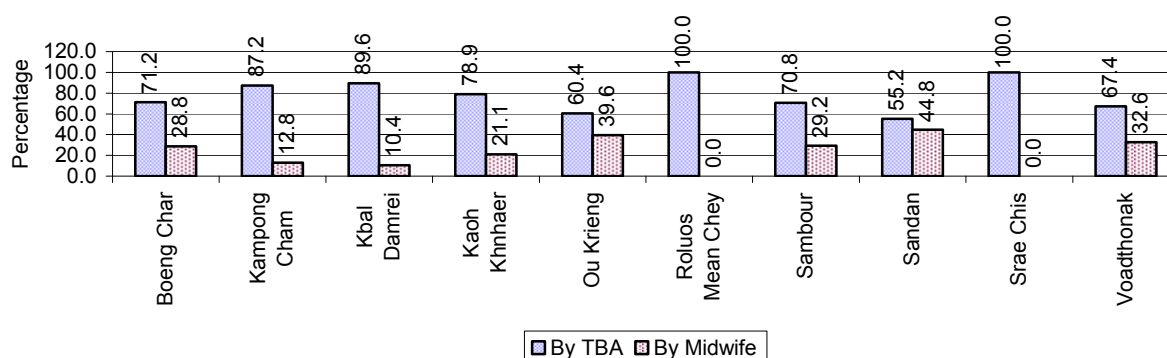
Description	2006	2007	2008
Number families with a birth during the year	870 families	976 families	976 families
Number of women who had their baby delivered by a TBA	626 person(s)	724 person(s)	758 person(s)
Percentage of women who had their baby delivered by a TBA	72 %	74 %	78 %
Number of women who had their baby delivered by a midwife	244 person(s)	252 person(s)	218 person(s)
Percentage of women had their baby delivered by a midwife	28 %	26 %	22 %
Number of mothers who died within 1 month of giving birth	7 person(s)	6 person(s)	0 person(s)
Mothers who died within 1 month of giving birth per 100,000 families having a delivery	805	615	0
Number of infants born during the year	864 person(s)	1,002 person(s)	976 person(s)
Number of Infants who died within 1 month	45 person(s)	21 person(s)	5 person(s)
Infants mortality within 1 month per 1,000 births	52	21	5
Number of children who died below the age of 5.	47 person(s)	38 person(s)	29 person(s)
Number of infants, aged 9-12 months, born during the year	503 person(s)	444 person(s)	493 person(s)
Nr. infants, aged 9-12 months, not receiving full immunization	64 person(s)	103 person(s)	64 person(s)
% of 9-12 months infants, not receiving full immunization	13 %	23 %	13 %

Note: TBA = Traditional Birth Attendant

3.2.2 Mothers dying within 0 days to 1 month of giving Birth and Infants dying within 1 month in 2008, by Commune

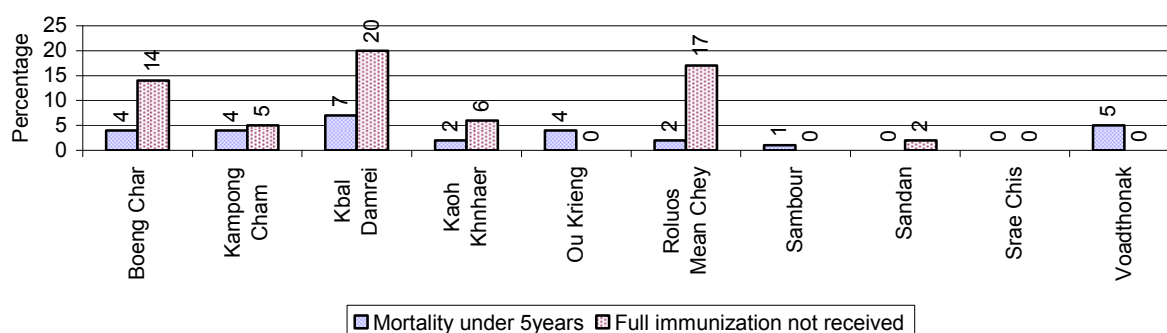


3.2.3 Percentage of Women delivering with a TBA or Midwife, by Commune



Note: Calculated as a percentage of total deliveries

3.2.4 Percentage of Children dying below 5 & of 9-12 months not receiving full Immunization, by Commune, in 2008



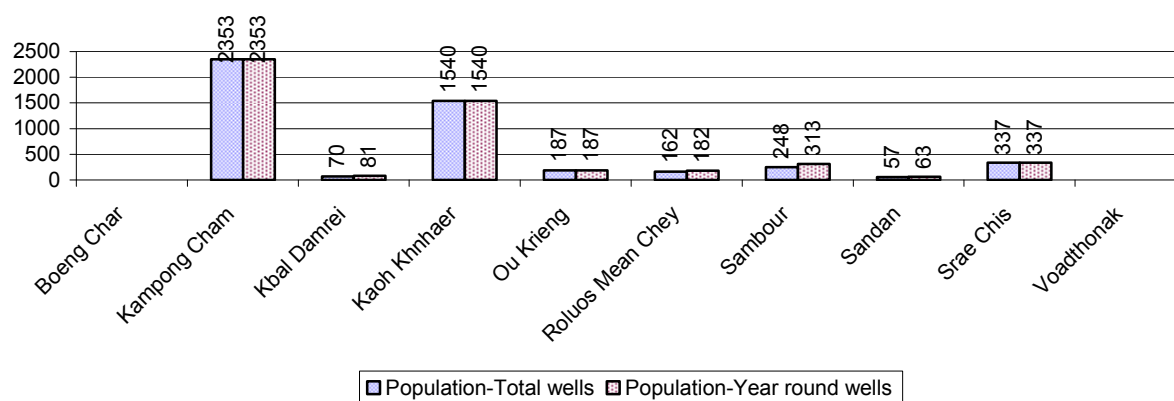
Note: Mortality rate calculated as a percentage of the total 5 year old population. Lack of immunization received calculated as a percentage of the total number 9-12 months olds there are

3.3 Water and Sanitation

3.3.1 Number of different types of Wells over 3 years

Type of wells	Number of wells by year		
	2006	2007	2008
Total number of pumped or mixed wells	182	228	188
Year-round usable pumped or mixed wells	160	194	172
Dry season unusable pump or mixed wells	22	34	16
Pump or mixed wells needing repair/rehabilitation	31	52	47
Total number of ring wells	113	93	109
Year-round usable ring wells	94	77	94
Dry season unusable ring wells	19	16	15
Ring wells needing repair/rehabilitation	20	20	20
Total number of unprotected dug wells	38	28	21
Year-round usable unprotected dug wells	27	19	16
Dry season unusable unprotected dug wells	11	9	5

3.3.2 Ratio of People to Wells, by Commune, in 2008

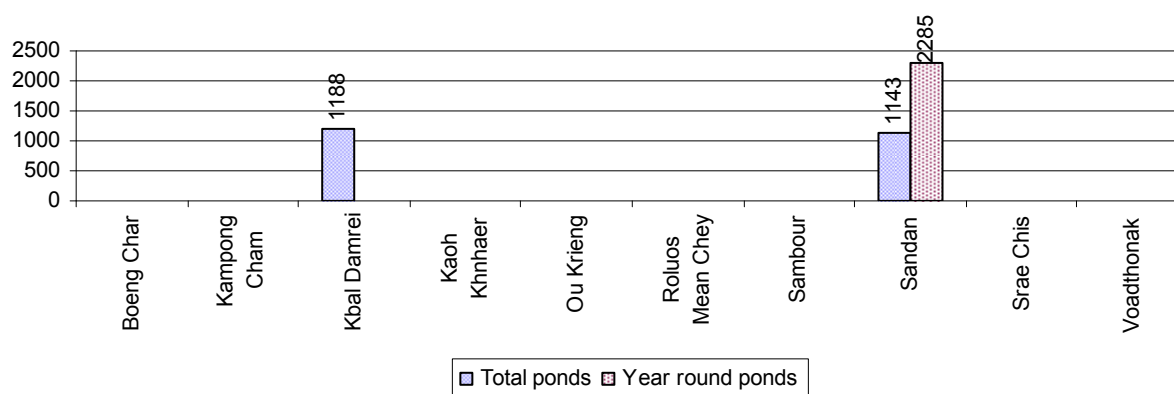


Note: Year-round wells excluding unprotected wells

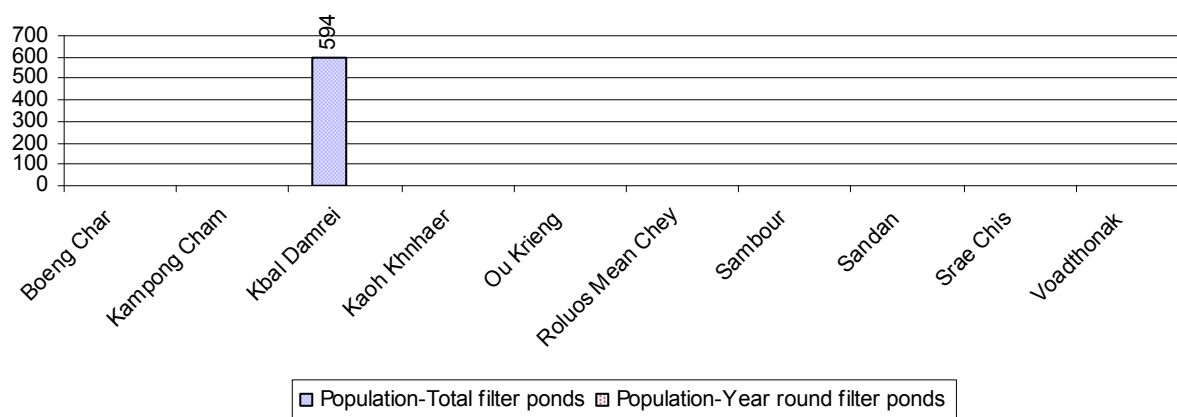
3.3.3 Potable Ponds over 3 years

Type of Pond	2006	2007	2008
<i>Total number of normal-type ponds</i>	70 pond	11 pond	10 pond
Year-round usable normal-type ponds	52 pond	7 pond	3 pond
Dry season unusable normal-type ponds	18 pond	4 pond	7 pond
Normal-type ponds needing repair/rehabilitation	0 pond	10 pond	8 pond
<i>Total number of filter ponds</i>	21 pond	0 pond	8 pond
Year-round usable filter ponds	0 pond	0 pond	0 pond
Filter ponds, dry season unusable	21 pond	0 pond	8 pond
Filter ponds needing repair/rehabilitate	27 pond	5 pond	8 pond

3.3.4 Ratio of People to normal Ponds, by Commune in 2008



3.3.5 Ratio of People to Filter Ponds, by Commune, in 2008

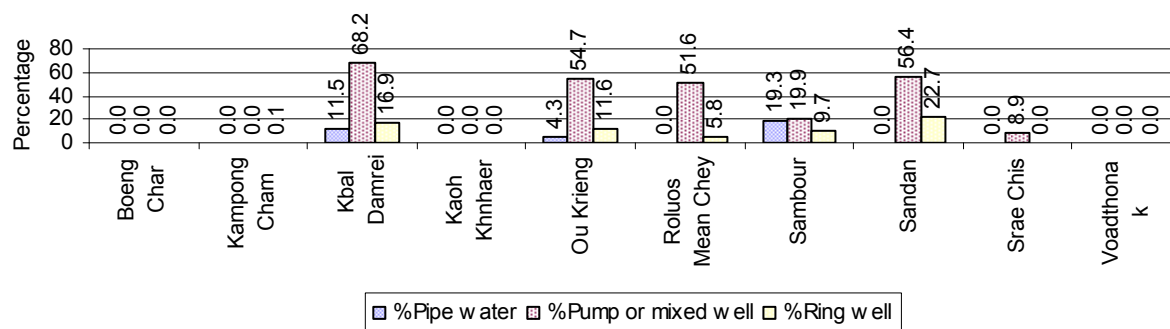


3.3.6 Source of potable Water for Households, over 3 years

Water sources	2006	2007	2008	
	%	%	%	Number
Families using water from purification system	3%	2 %	4 %	495 families
Families using water from pump, mixed wells	27%	24 %	27 %	3,025 families
Families using water from ring wells and open dug wells	5%	6 %	8 %	861 families
Families using water from pond	1%	1 %	0 %	48 families
Families using water from rain water storage	2%	1 %	2 %	232 families
Families using water from rivers, lakes, natural ponds and reservoirs	62%	65 %	58 %	6,355 families

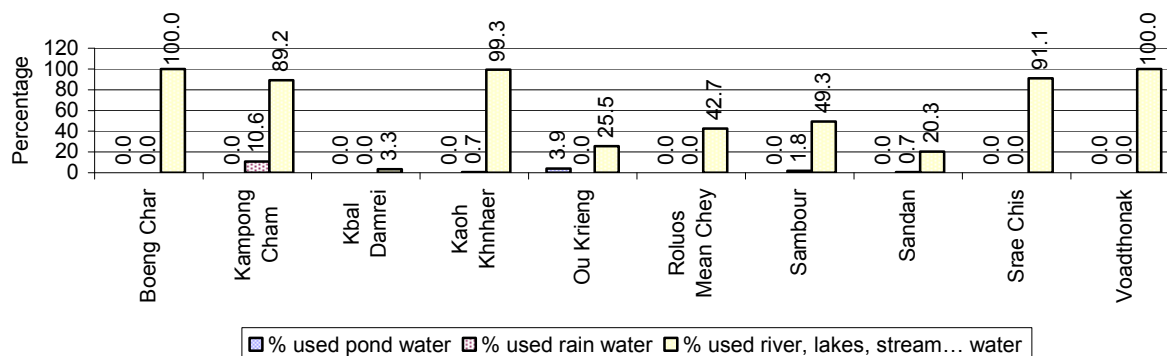
Note: Calculated as a percentage of the total number of families.

3.3.7 Percentage Families using different Water Sources, by Commune, in 2008



Note: Calculated as a percentage of the total number of families in each commune

3.3.8 Percentage Families using Water from Rain Water Storage, Ponds and natural Sources (rivers/lakes/natural ponds/reservoirs), by Commune, 2008



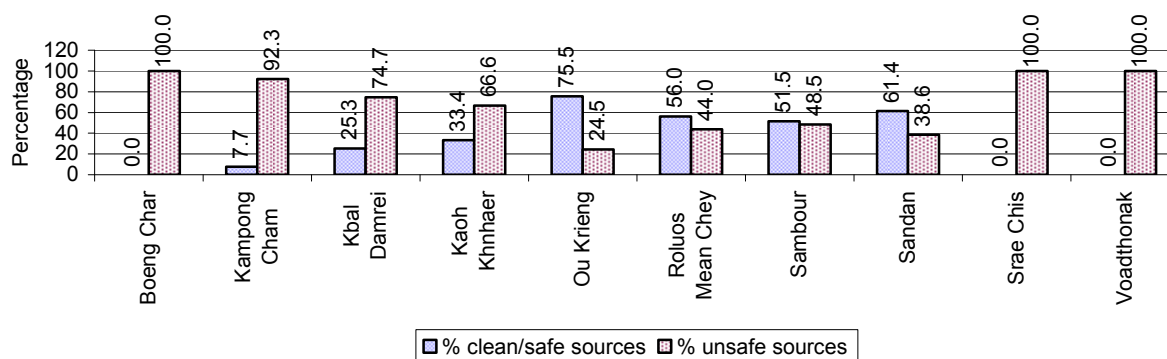
Note: Calculated as a percentage of the total number of families in each commune

3.3.9 Drinking Water Sources in the dry Season over 3 years

Percentage Families that get drinking water from:	2006	2007	2008	
	%	%	%	Number
from clean/safe sources	28 %	23 %	35 %	3,886 families
from unsafe sources	72 %	77 %	65 %	7,130 families

Note: Calculated as a percentage of the total number of families.

3.3.10 Percentage Families using safe and unsafe Water Sources in the dry Season, by Commune, in 2008



Note: Calculated as a percentage of the total number of families in each commune.

3.3.11 Drinking Water Purification by Households, over 3 years

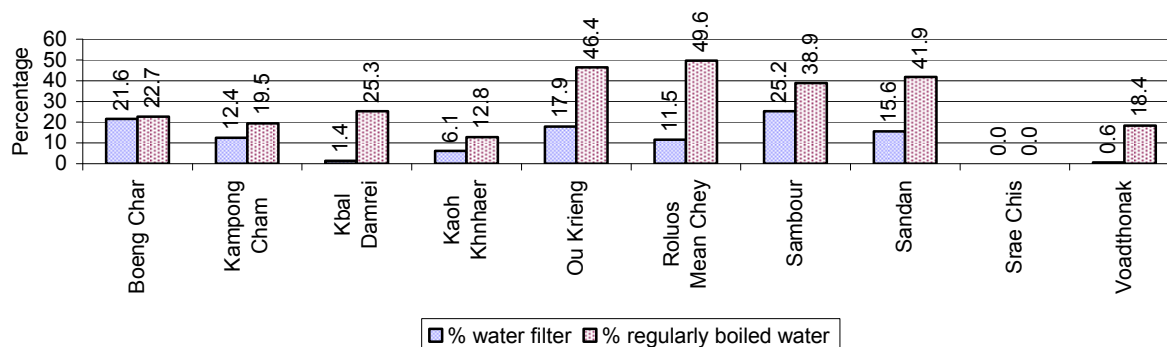
This table shows the different ways families make water safe for drinking.

Families, who:	2006	2007	2008	
	%	%	%	Number
Filter water for drinking	9%	11%	13 %	1,397 families
Boil water for drinking	44%	39%	30 %	3,268 families

Note: Calculated as a percentage of the total number of families

3.3.12 Percentage Families filtering Water or regularly boiling Water, by Commune, in 2008

This graph shows the different ways families make drinking water safe.



Note: Calculated on as a percentage of the total number of families in each commune.

3.3.13 Families' access to Water, over 3 years

Families access to water	2006	2007	2008	
	%	%	%	Number
Families with water at home or in less then 150m	28%	11%	14 %	1,516 families
Families with water 150m or more away from home	15%	18%	12 %	1,331 families

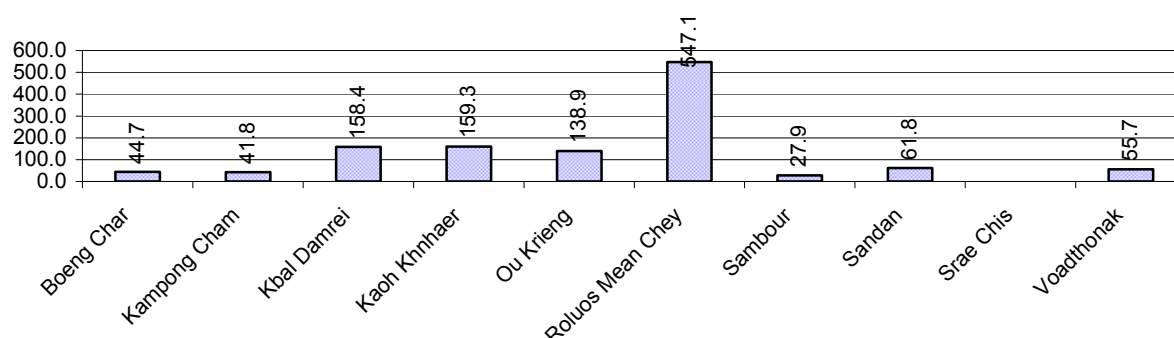
Note: Calculated as a percentage of the total number of families

3.3.14 Ratio of people to Latrines over 3 years

Description	2006	2007	2008	
	Ratio	Ratio	Ratio	Number
Ratio of people to latrines	76.6	90.3	62.2	882.0

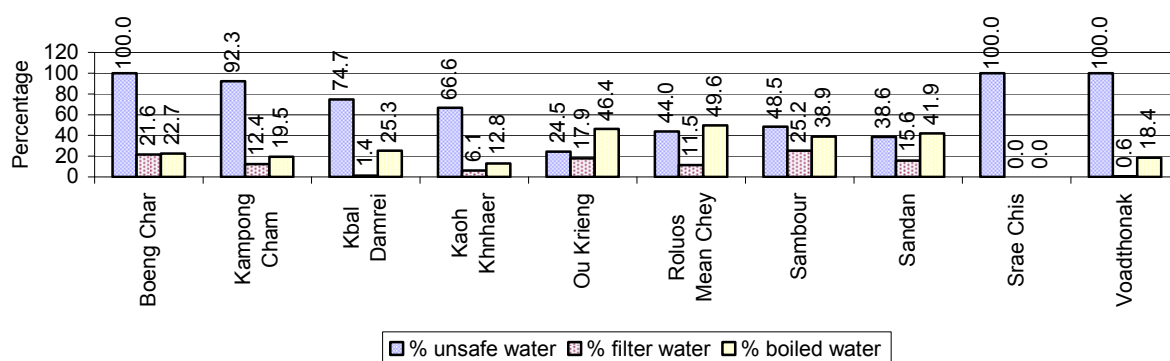
Note: Ratio calculated by dividing the number of houses with latrines by the total population

3.3.15 Ratio of People to Latrines, by Commune, in 2008



Note: Ratio calculated by dividing the number of houses with latrines by the total population in a Commune.

3.3.16 Percentage of Families drinking boiled, filtered or unsafe Water, by Commune, in 2008



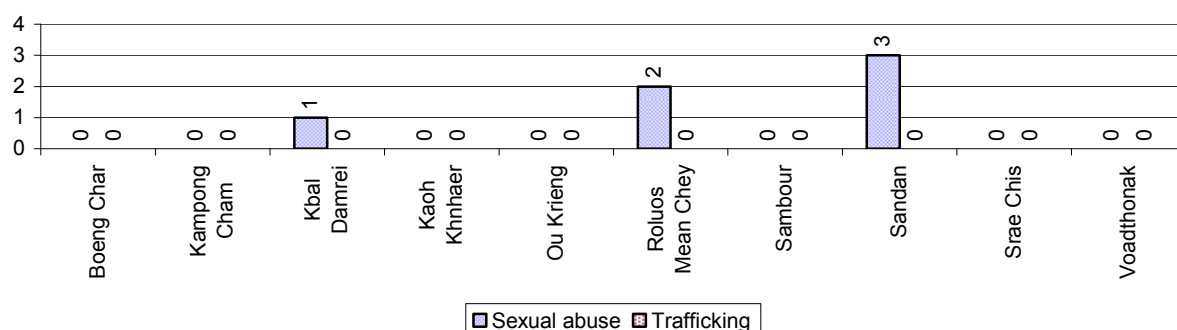
Note: Calculated as a percentage of the total number of families in each commune.

3.4 Vulnerable groups

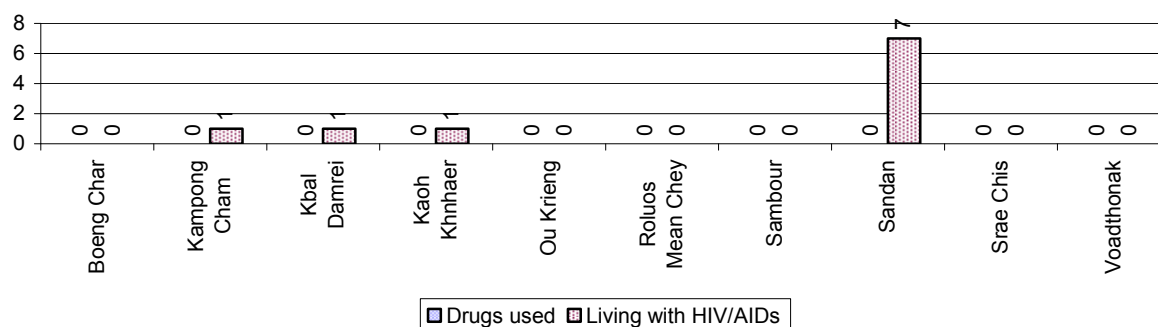
3.4.1 Vulnerable Groups in need of special Protection over 3 years

Vulnerable groups	2006	2007	2008
Victims of sexual abuse	7 person(s)	7 person(s)	6 person(s)
Victims of human trafficking	2 person(s)	0 person(s)	0 person(s)
Families with family member(s) using drugs	100 families	1 families	0 families
Families with family member(s) living with HIV/AIDS	11 families	8 families	10 families
Children under 18 yrs old whose parent died of AIDS	18 person(s)	11 person(s)	9 person(s)
Orphaned/abandoned children under 18 yrs old (all cases)	317 person(s)	329 person(s)	393 person(s)
Elderly persons without guardian	118 person(s)	116 person(s)	136 person(s)
Disabled people able to earn an income	34 person(s)	37 person(s)	33 person(s)
Disabled people unable to earn an income	31 person(s)	32 person(s)	25 person(s)
Disabled people under 18 yrs old	11 person(s)	15 person(s)	15 person(s)
Victims of natural disasters	1,303 families	1,054 families	1,449 families
Victims of land mines and unexploded weapons	13 person(s)	13 person(s)	4 person(s)

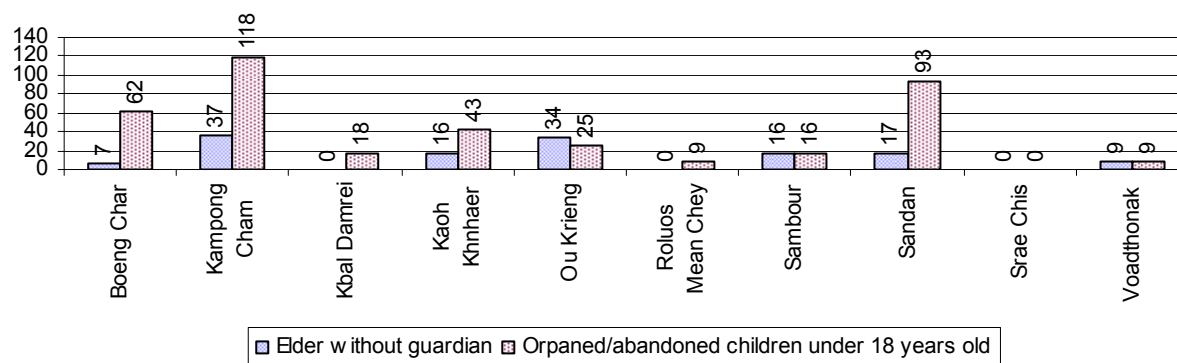
3.4.2 Registered Victims of sexual Abuse or Trafficking, by Commune, for 2008



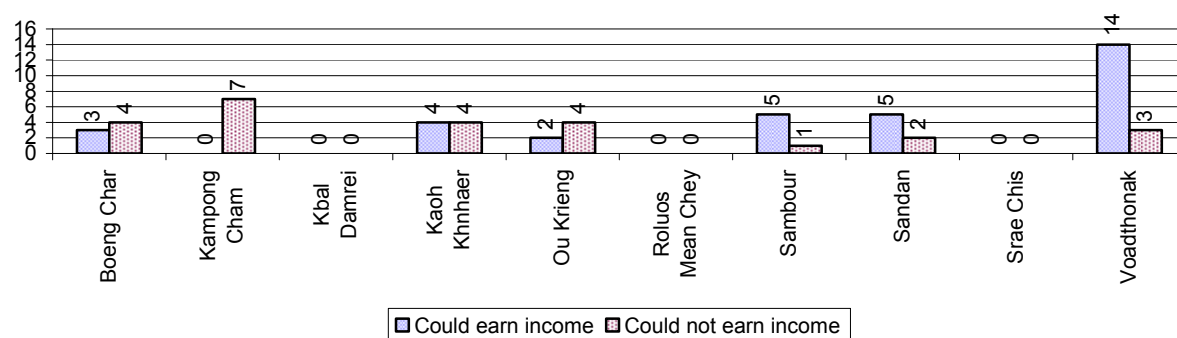
3.4.3 Registered Families with Member(s) using Drugs or living with HIV/AIDS, by Commune, for 2008



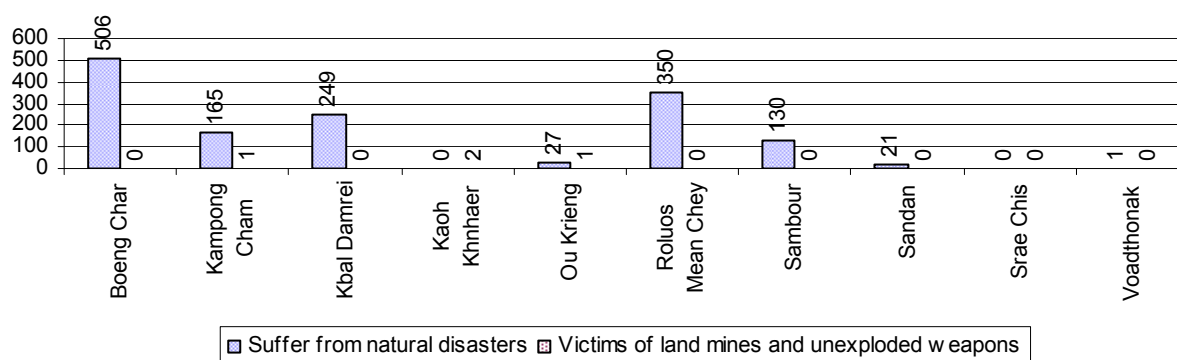
3.4.4 Elderly Persons without a Guardian and orphaned/abandoned Children under 18 years old, by Commune, for 2008



3.4.5 Number of disabled People who could or could not earn an Income, by Commune, for 2008



3.4.6 Number of Families who suffered from natural Disasters, and number of Victims of Land Mines and unexploded Weapons, by Commune, in 2008



3.5 Migration

3.5.1 Migration over 3 years

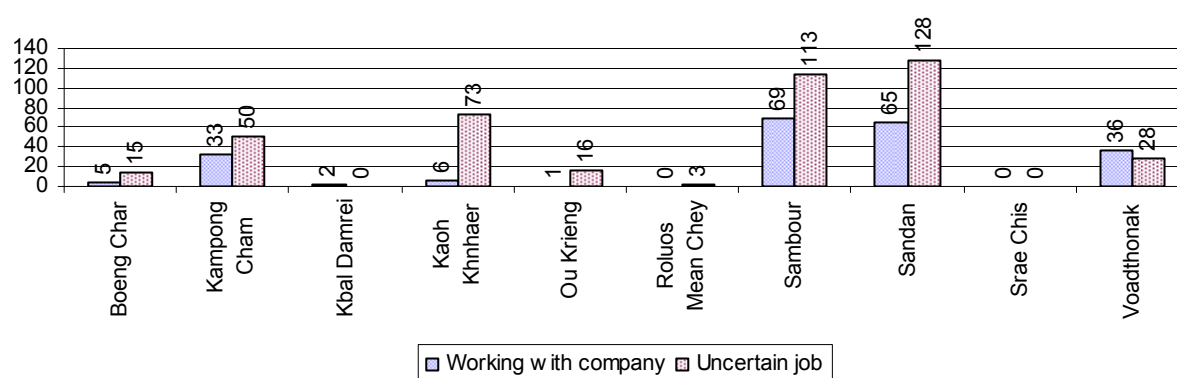
Description	2006	2007	2008
Number of families permanently in-migrated	127 families	105 families	93 families
Total number of people	457 person(s)	453 person(s)	494 person(s)
Total number of female	228 person(s)	251 person(s)	246 person(s)
Number of families permanently out-migrated	78 families	62 families	74 families
Total number of people	299 person(s)	240 person(s)	298 person(s)
Total number of female	172 person(s)	125 person(s)	155 person(s)
Number of families staying temporarily	69 families	58 families	69 families
Total number of people	211 person(s)	211 person(s)	322 person(s)
Total number of female	96 person(s)	97 person(s)	166 person(s)

3.5.2 Job Migration

Description	2006	2007	2008
Number of people migrated to work with company/factory	1%	1%	1% 217 persons
Number of people migrated to work, but have uncertain jobs	2%	1%	2% 426 persons

Note: Calculated as a percentage of the total population of 18-60 year olds

3.5.3 Number of People working outside their home Villages in a Company/Factory or with an uncertain Job in 2008



3.5.4 Female migration over 3 years

Description	2006 %	2007 %	2008	
			%	Number
Total number of migrants	1.3%	1.0%	1.2%	643 person(s)
Number of female migrants	0.8%	0.5%	0.6%	345 person(s)
Total number of migrants, who go to work with company/factory (with certain jobs)	0.5%	0.3%	0.4%	217 person(s)
Number of female migrants with certain jobs	0.4%	0.2%	0.3%	170 person(s)
Total number of migrants with uncertain jobs	0.8%	0.7%	0.8%	426 person(s)
Number of female migrants with uncertain jobs	0.4%	0.3%	0.3%	175 person(s)

Note: Calculated as a percentage of the total population

3.5.5 Percentage female Migrants with certain and uncertain Jobs, by Commune, in 2008



Note: Calculated as a percentage of the total population of the commune

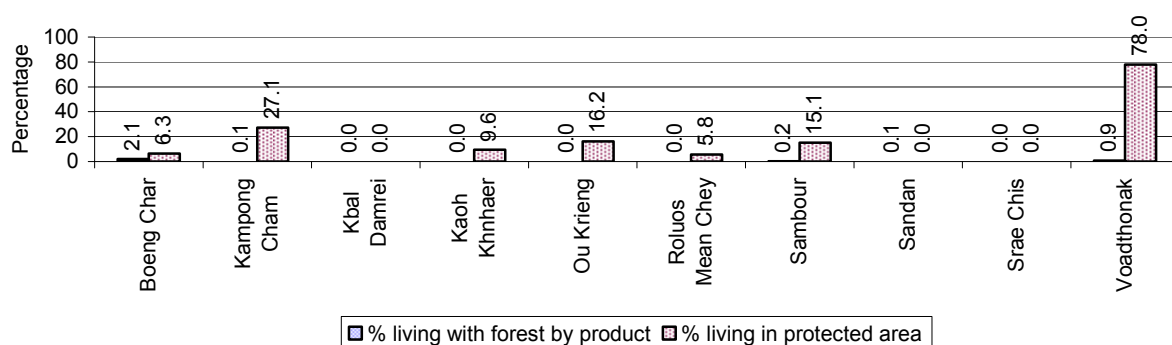
4 Natural Resources and Environment (NRE)

4.1 Families involved with NRE issues over 3 years

Description	2006 %	2007 %	2008	
			%	Number
Families living with forest by products	1 %	0 %	0 %	26 families
Families living in a protected area	7 %	16 %	16 %	1,738 families
Houses with access to garbage collection service	0 %	0 %	0 %	5 families
Families affected by environmental pollution	1 %	1 %	1 %	115 families
Families using chemical fertilizer	3 %	3 %	3 %	298 families
Families using chemical pesticide	3 %	3 %	3 %	288 families


Note: Calculated as a percentage of the total number of families

4.2 Percentage of Families involved with Natural Resource issues, by Commune, for 2008



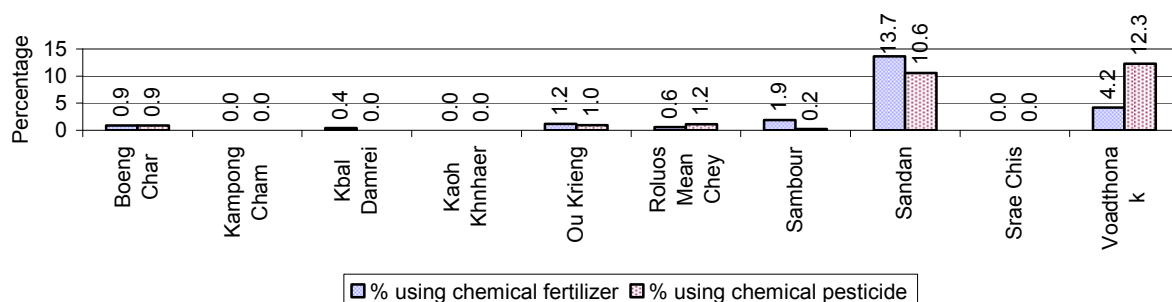
Note: Calculated as a percentage of the number of families in each commune

4.3 Percentage Houses with access to Garbage collection and Families affected by environmental Pollution, by Commune, for 2008



Note: Garbage collection is calculated as a percentage of the total number of houses in each commune and families affected by environmental pollution is calculated as a percentage of the total number of families in each commune.

4.4 Percentage Families using chemical Fertilizer and chemical Pesticides, by Commune, for 2008



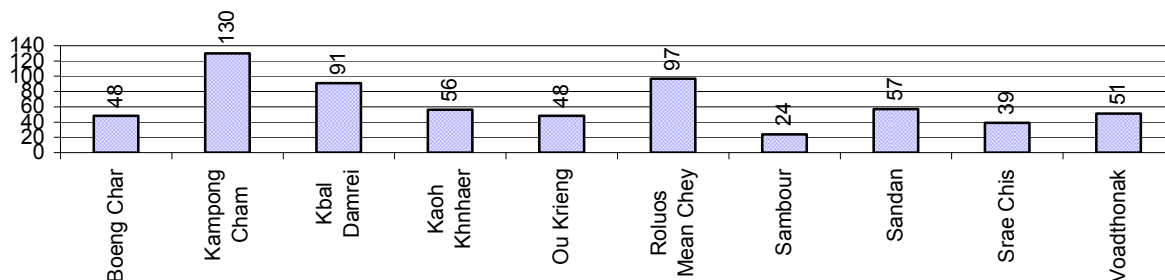
Note: Calculated as a percentage of the total number of families in each commune

5 Administration and Security

5.1 Birth Registration across 3 years

Description	2006	2007	2008
Number of infants to be registered	819 person(s)	981 person(s)	971 person(s)
Number of unregistered infants the year	371 person(s)	646 person(s)	641 person(s)
Percentage of infants unregistered	45 %	66 %	66 %

5.2 Number of unregistered Infants born in 2008, by Commune

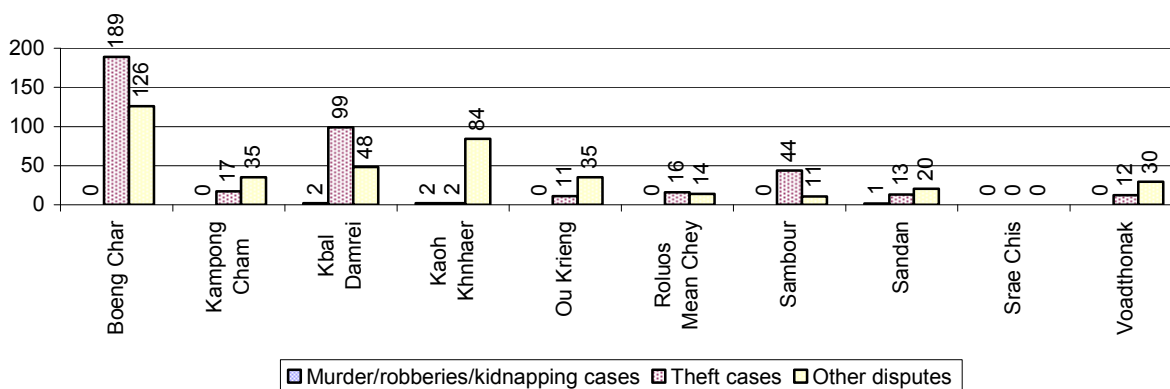


5.3 Registered criminal Cases over 3 years

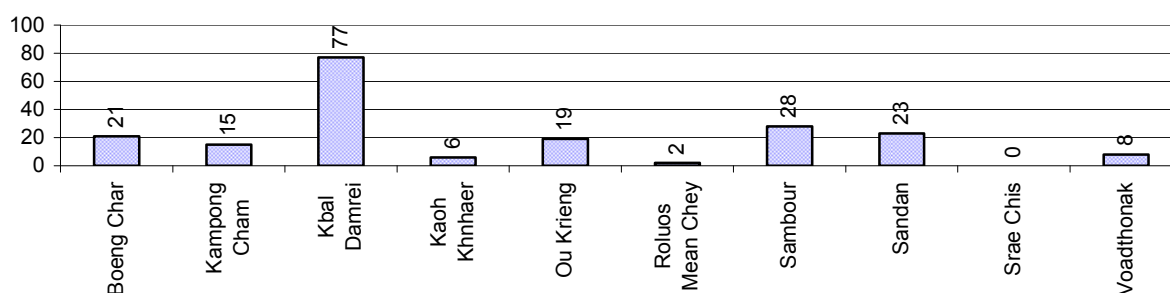
Description	2006	2007	2008
Murders, robberies and kidnapping cases	4 case(s)	9 case(s)	3 case(s)
Theft cases	171 case(s)	120 case(s)	182 case(s)
land dispute cases	255 case(s)	244 case(s)	199 case(s)
Other disputes cases	225 case(s)	131 case(s)	191 case(s)

Note: this reflects only registered criminal cases

5.4 Registered criminal Cases per 10,000 people, by Commune, for 2008



5.5 Number of registered Land Disputes, by Commune, in 2008

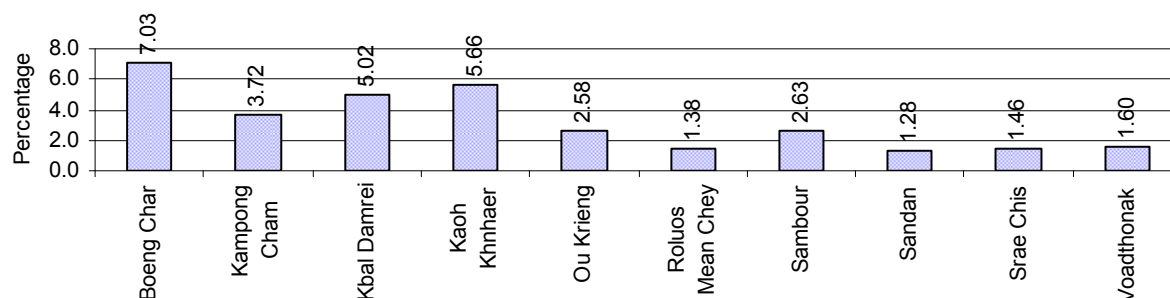


6 Gender

6.1 Registered Domestic Violence over 3 years

Description		2006	2007	2008
Families experiencing domestic violence		301 families	394 families	334 families(s)
% families experiencing domestic violence		3 %	4 %	3 %
Domestic violence cases reported by village chiefs		166 case(s)	209 case(s)	101 case(s)
Type	Physical violence	84 case(s)	76 case(s)	67 case(s)
	Sexual violence	20 case(s)	6 case(s)	4 case(s)
	Mental violence	33 case(s)	75 case(s)	20 case(s)
	Household economic violence	29 case(s)	52 case(s)	10 case(s)
Number of administrative decisions on domestic violence		116 case(s)	64 case(s)	0 case(s)
% of administrative decisions on domestic violence		70 %	31 %	0 %

6.2 Percentage of registered cases of Families experiencing domestic Violence, by Commune, in 2008



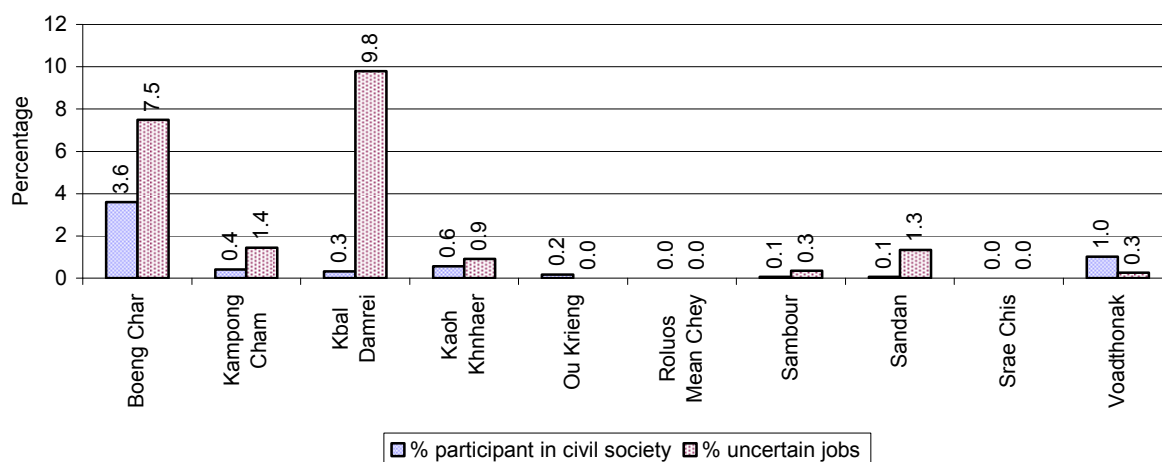
Note: Calculated as a percentage of the total number of families in each commune

6.3 Women's involvement over 3 years

Description	2006 %	2007 %	2008	
			%	Number
People participating in civil society	1%	1%	1%	579 person(s)
Women participating in civil society	1%	0%	0%	241 person(s)
People, 18-60 yrs, with uncertain/irregular jobs	1%	1%	5%	1,298 person(s)
Women, 18-60 yrs, with uncertain/irregular jobs	1%	1%	2%	469 person(s)

Note: Participation can be in NGOs, CBOs, credit groups, women's unions, parties and other civil society organizations. The first section is calculated as a percentage of the total population. The second section is calculated as a percentage of the total 18-60 year old population.

6.4 Percentage of Female Participants in Civil Society and of 18-60 year women with uncertain Jobs, by Commune, in 2008



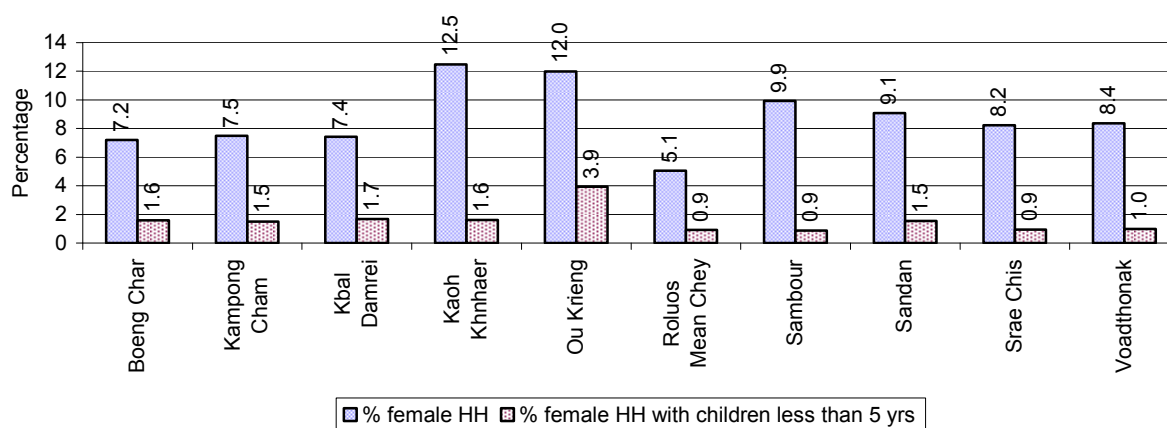
Note: Percentage of female participants in civil society is calculated as a percentage of the total population per commune. The percentage of 18-60 years old women with uncertain jobs is calculated as a percentage of the total 18-60 year old population per commune.

6.5 Female-headed Households over 3 years

Families with:	2006	2007	2008	
	%	%	%	Number
Households in which a woman is the family head	10%	9%	9%	979 families
Households in which a woman is the family head with children of less than 5 yrs	2%	1%	2%	175 families

Note: Calculated as a percentage of the total number of families

6.6 Percentage female-headed Households and with Children of less than 5 years old, by Commune, in 2008



Note: Calculated as a percentage of the total number of families in each commune
HH: Headed Household

7 Indigenous People in the District

7.1 Ethnic Minorities in the District over 3 years

Race of indigenous	2006		2007		2008	
	# families	# population	# families	# population	# families	# population
Phnong	1,064 families	5,410 person(s)	829 families	4,885 person(s)	772 families	4,502 person(s)
Kouy	418 families	2,084 person(s)	601 families	2,935 person(s)	715 families	3,468 person(s)
Stieng	0 families	0 person(s)	0 families	0 person(s)	0 families	0 person(s)
Mil	544 families	2,199 person(s)	552 families	2,309 person(s)	648 families	2,612 person(s)
Kroal	628 families	3,442 person(s)	628 families	3,275 person(s)	628 families	3,275 person(s)
Thmorn	73 families	336 person(s)	133 families	617 person(s)	155 families	508 person(s)
Khaonh	0 families	0 person(s)	0 families	0 person(s)	0 families	0 person(s)
Tompouonn	0 families	0 person(s)	0 families	0 person(s)	0 families	0 person(s)
Charay	0 families	0 person(s)	0 families	0 person(s)	0 families	0 person(s)
Kroeung	0 families	0 person(s)	0 families	0 person(s)	0 families	0 person(s)
Kavet	0 families	0 person(s)	0 families	0 person(s)	0 families	0 person(s)
Saouch	0 families	0 person(s)	0 families	0 person(s)	0 families	0 person(s)
Lun	0 families	0 person(s)	0 families	0 person(s)	0 families	0 person(s)
Kachak	0 families	0 person(s)	0 families	0 person(s)	0 families	0 person(s)
Praov	0 families	0 person(s)	0 families	0 person(s)	0 families	0 person(s)
Others	0 families	0 person(s)	0 families	0 person(s)	0 families	0 person(s)
Total	2,727 families	8,061 person(s)	2,743 families	9,136 person(s)	2,918 families	9,863 person(s)

Note: "Others" refer to other ethnic groups which are not listed.

7.2 Other Minorities in the District over 3 years

Minority	2006		2007		2008	
	# families	# population	# families	# population	# families	# population
Khmer Islamic	217 families	862 person(s)	36 families	184 person(s)	35 families	171 person(s)
Vietnamese	11 families	40 person(s)	16 families	54 person(s)	12 families	41 person(s)
Laos	1 families	3 person(s)	1 families	3 person(s)	0 families	0 person(s)

Note: Number of indigenous and minority population are additional data, so some village may not recorded.

SECTION C: PLANS AND PROJECTS

8 Priorities and Plans

8.1 Priorities of Commune Councils for 2009 in the District by Sector

The District Priority Activity Matrix (DPAM) data are taken from the CDPD. The DPAM is used for the District Integration Workshop (DIW), to show what kind of projects the commune has proposed in their Commune Investment Plan (CIP) for 2009. Donors, departments and other agencies then consider which projects they want to support and which projects they are not interested in. This results in Temporary Agreements between the Commune Council and the Supporter (NGO, Department, private donor, etc), as shown in table 8.2

No.	Project Name	Boeng Char	Kampong Cham	Kbal Damrei	Kaoh Khnhaer	Ou Krieng
		100401	100402	100403	100404	100405
Economic						
1	Compost fertilizer training	3 training	28 training			6 training
2	Chemical and pesticide application training					7 training
3	Vegetable growing training	3 training				
4	Fruit tree cultivation training					
5	Mixed farming system training				5 training	
6	Rice seed production training					
7	Rice field demonstration	3 training			5 place	2 place
8	RPRP livelihood improvement project				5 training	
9	Subsidiary cropping technique training				5 training	
10	Mushroom growing training					6 training
11	Hybrid technique training	3 training			5 training	
12	Natural rice cultivation practice					
13	Rice cultivation technique training	3 training				
14	Animal vaccination request	6 time	28 bottle		3 Time	6 time
15	Village veterinary training	1 training	28 training			6 training
16	Animal pharmacy establish	1 place	7000 bottle			
17	Animal raising training			5 training		
18	Pig raising training					
19	Livestock feed producing training					
20	Cow raising training			5 training		
21	Rice seed request		21700 Kg			
22	Fruit trees seedling request					
23	Calf for raising request	10 family				
24	Sow for raising request					
25	Pesticide request					

District Data Book 2009: Development Plans and Projects

No.	Project Name	Boeng Char	Kampong Cham	Kbal Damrei	Kaoh Khnhaer	Ou Krieng
		100401	100402	100403	100404	100405
26	Vegetable seeds request				5 training	
27	Chicken request					
28	Fuel request		15400 Liter			
29	Pesticide sprayer request					
30	Family fish pond construction	15 place			30 family	
31	Fish raising training	1 training				
32	Fish fingerling request					
33	Fish hatchery station construction	1 place				
34	Road maintenance committee					
35	Earth road construction	48000 m		2 km	24000 m	9 km
36	Laterite/natural gravel road construction					
37	Culvert construction	6 place	39 place		8 place	
38	Bridger construction	3 place	15 place	1 place	7 place	6 place
39	Earth road repairing					
40	Laterite/natural gravel road repairing		21 km			
41	Canal construction					
42	Dam construction				4 place	
43	Water gate construction					
44	Pumping station construction					
45	Irrigation pond construction					
46	Canal repairing	3150 m				
47	Dam repairing				1 place	
48	Water gate repairing	1 place				
49	Irrigation pond repairing	1 place			11 Pond	
50	Cash credit	3 Team	7 time		5 training	
51	Cow bank		140 Head	45 Head	5 Head	36 Head
52	Livestock bank			270 Head		
53	Market place creation/construction				1 place	1 place
54	Development of natural tourism area					
Social						
1	Family planning		28 time			
2	Reproductive health awareness education	3 training		5 time	5 training	6 time
3	Antenatal care service accessibility improvement		28 time			
4	Women and child health care program				5 time	

District Data Book 2009: Development Plans and Projects

No.	Project Name	Boeng Char	Kampong Cham	Kbal Damrei	Kaoh Khnhaer	Ou Krieng
		100401	100402	100403	100404	100405
5	HIV/AIDS awareness education					
6	HIV/AIDS infected person assistance					
7	Health/hygiene education for local people	3 training				
8	Nutrition awareness education	3 time				
9	Women and children health care education				5 training	
10	Transmitting disease prevention education					
11	Leaflets and posters distribution	3 place				
12	Health clinic service					
13	Health consultation/treatment at home					
14	Emergency network creation/operation					
15	Chloramines distribution	3 training				
16	Midwife strengthening/training		4 training			
17	VHV strengthening	3 training				
18	Khmer traditional medicine practitioner training	1 Team				
19	TBA training					
20	TBA equipment needs				15 set	
21	Mosquito nets distribution/treatment	100 mosqui-net		400 mosqui-net		500 mosqui-net
22	Mosquito larvae removal treatment					
23	Mosquito insecticide spraying campaign	3 village				
24	Health card for the poor	3 village				
25	Health center drug supply		1 bag			
26	Health staffs need at health center	1 place	28 time			
27	Patients transport mean improvement					
28	Ferric tablet and Vitamin A distribution campaign					
29	Latrine construction	100 toilet	272 toilet		100 toilet	
30	Latrine construction at school					
31	Sanitation education				5 training	
32	Village health post construction		1 place		1 place	
33	Water filter equipment supply	100 Container				
34	Giant water jar provision					
35	Pump wells construction					6 well
36	Ring wells construction					

District Data Book 2009: Development Plans and Projects

No.	Project Name	Boeng Char	Kampong Cham	Kbal Damrei	Kaoh Khnhaer	Ou Krieng
		100401	100402	100403	100404	100405
37	Literacy class					
38	Village library construction	1 place				
39	Literacy class participation encouragement					
40	School building/furniture	1 place				
41	Junior high school construction	1 place				
42	School fence construction					
43	School office construction	1 place				
44	School garden	1 place				
45	School building					
46	Kindergarten school construction/repair	1 building			5 place	
47	Pre-school teacher/kid keeper support					
48	Children club support	1 place				
49	Motivating pupil's parents for school enrollment				5 training	
50	Teacher/volunteer teacher need				10 person	
51	School enrollment encouragement project			5 Team		
52	Education for all dissemination	3 training				
53	School materials support to poor pupils	45 person			30 set	
54	Scholarship provision to poor pupils	10 set	164 person		30 person	
55	Dormitory construction for teacher/pupils	1 place		5 building	1 place	
56	Vocational training					
57	Bicycle/motorcycle/radio repairing skill training					
58	Skill training project	3 place				
59	Agricultural products processing/craft technique	1 training				
60	Electric equipment repair skill training					4 training
61	Spectacle/show/dance performance skill training					
62	Non-formal class teaching/generating					
63	Teacher/volunteer teacher training	2 training				
64	Youth rehabilitation/education center construction	1 place				
65	Emergency relief					
66	Flood refuge mound/temporary shelter provision	1 place	2 place			
67	Emergency relief for the poor		14 T			
68	Khmer culture awareness education	3 village				
69	Khmer "Pinpeat" music skill training/provision					
70	Highland people culture study	1 place				

District Data Book 2009: Development Plans and Projects

No.	Project Name	Boeng Char	Kampong Cham	Kbal Damrei	Kaoh Khnhaer	Ou Krieng
		100401	100402	100403	100404	100405
71	Vulnerable group aid/support					
72	House for the poor construction/repairing	1 set				
73	Buddhism religion dissemination					
NREM						
1	Environmental awareness and law education	3 training	28 time		5 training	
2	Fishery law education	3 training	28 time	3 time	5 training	
3	Forestry law education		28 time	5 time		6 time
4	Education on importance of the forests	1 training			5 training	
5	Wildlife protection law education					
6	Firewood saving cooking stove					
7	Bamboo forest plantation/coservation	3 training				3 Forestry Community
8	NREM education campaign	1 time				
9	NREM programme	3 place				
10	Forestry protection poster setting up	3 training				
11	Tree plantation project					
12	Organizing tree planting day					
13	Flooded forest rehabilitation/planting				3 Team	
14	Illegal fishing prevention		28 time	3 time		
15	Strengthening fishery community		28 time		3 time	1 Fishing Community
16	Fish habitat/fish species protection/conservation		48 time			
17	Flooded forest clearance prevention					
18	Fish raising community support					
19	Community forestry activities support	3 training				1 Forestry Community
20	Forest protection strengthening		3 Forestry Community			72 time
21	Wildlife hunting prevention strengthening	3 training	28 time			
22	Wildlife protection enforcement			5 time		
23	Management/conservation of natural resources strengthening	3 time	32 time			
24	Temple/cultural ancient protection strengthening	3 training	12 time		5 training	
25	Waste dumping creation/improvement					
26	Waste collection service creation/improvement					

District Data Book 2009: Development Plans and Projects

No.	Project Name	Boeng Char	Kampong Cham	Kbal Damrei	Kaoh Khnhaer	Ou Krieng
		100401	100402	100403	100404	100405
27	Family waste bin encouragement					
Administration and Security						
1	Civil registration encouragement	3 training			5 training	
2	CC capacity strengthening	2 training			1 training	
3	Commune study tour	1 training				
4	Conflict resolution training	1 training				
5	Human rights and law training	3 training				
6	Commune office construction/renovation				1 building	
7	Radio communication provision	5 set				
8	Transportation mean requesting	1 set				
9	Microphone equipment for meeting request					
10	Commune office furniture					
11	Office supply for commune admin operation					
12	Minor construction work of commune office					
13	Generator and lamp for commune office					
14	Land law dissemination	3 time		5 time		6 time
15	Provision of land titles/certificates		28 time	914 family		
16	Land registration dissemination/enforcement					
17	Land use planning			5 time		
18	New village creation/dwelling establishment		353 ha	800 ha	5 place	600 ha
19	Village/commune border identification					
20	Public land takeover prevention			1200 ha		
21	Social land concession project					
22	People guard activities formation/strengthening			5 Team		6 Team
23	Drug and related law education					
24	Local security strengthening	2 training	28 time			
25	Gambling control/elimination activation		28 time	5 time		6 time
26	Drug business/use prevention				1 training	
27	Abused/violated/illegal acts quelled activation		56 time			
28	Police post construction/renovation	1 building			1 place	
29	Ammunition and weapons law education					
30	Temporary dwellers management/control	3 training				
31	Local police capacity building/strengthening				1 training	
32	Crop/livestock protection activities					

District Data Book 2009: Development Plans and Projects

No.	Project Name	Boeng Char	Kampong Cham	Kbal Damrei	Kaoh Khnhaer	Ou Krieng
		100401	100402	100403	100404	100405
33	Law/regulation dissemination		28 time		5 training	
34	Information board provision/creation/built	10 set			6 place	
35	Human right and related law education		28 training			
36	Penal and civil law dissemination					
37	Local information dissemination	3 time				
38	Mine exploitation management law dissemination					
39	Decentralization policy dissemination					
40	Hospitality and tourism law dissemination	3 place				
41	Wedding/family law dissemination				5 training	
42	Water pump group establishment	1 set				
43	Dead relief community formation					
Gender						
1	Gender mainstreaming in CIP					
2	Gender mainstreaming among local people					6 time
3	Gender concept/equity mainstreaming					
4	Women & Children FP strengthening		4 training			
5	Gender FP strengthening					
6	Facilitation skill training to gender focal point					
7	Women leadership strengthening/capacity building					
8	Gender capacity building study tour					
9	Children's international day celebration					
10	Women & children rights support activities				5 training	
11	Khmer woman tradition dissemination					
12	Women vocational training		28 training	5 time	5 training	
13	Food cooking/processing skill training					
14	Law against domestic violence dissemination		28 time	5 time		6 time
15	Rescue children & women from violence					
16	Law against trafficking dissemination					6 time
17	Swindle trick of broker prevention education		28 time			
18	Children protection community network creation/strengthening		7 club			

District Data Book 2009: Development Plans and Projects

Continue...

Continue...

No.	Project Name	Roluos Mean Chey	Sambour	Sandan	Srae Chis	Voadthonak
		100406	100407	100408	100409	100410
Economic						
1	Compost fertilizer training		32 training		5 training	
2	Chemical and pesticide application training		32 training		5 training	
3	Vegetable growing training					
4	Fruit tree cultivation training					4 training
5	Mixed farming system training			40 family	2 training	2 Team
6	Rice seed production training				5 training	
7	Rice field demonstration					
8	RPRP livelihood improvement project					
9	Subsidiary cropping technique training					2 Team
10	Mushroom growing training					
11	Hybrid technique training					4 training
12	Natural rice cultivation practice		24 ha		6 training	
13	Rice cultivation technique training					
14	Animal vaccination request		800 bottle		5 training	
15	Village veterinary training					8 time
16	Animal pharmacy establish		4000 bottle		1 place	
17	Animal raising training					
18	Pig raising training					4 training
19	Livestock feed producing training				5 training	
20	Cow raising training					
21	Rice seed request				2 Kg	
22	Fruit trees seedling request			600 Tree	3500 Tree	
23	Calf for raising request					
24	Sow for raising request				60 Head	40 Head
25	Pesticide request			2000 bottle		
26	Vegetable seeds request					
27	Chicken request			400 Head		
28	Fuel request					8000 Liter
29	Pesticide sprayer request			40 Container		
30	Family fish pond construction			30 Pond	140 family	8000 Pond
31	Fish raising training				6 training	
32	Fish fingerling request				140 family	

District Data Book 2009: Development Plans and Projects

No.	Project Name	Roluos Mean Chey	Sambour	Sandan	Srae Chis	Voadthonak
		100406	100407	100408	100409	100410
33	Fish hatchery station construction				2 Reservoir	
34	Road maintenance committee				2 km	
35	Earth road construction	28 km				
36	Laterite/natural gravel road construction		15100 m	1200 m		2775 m
37	Culvert construction	4 place	18 place		9 place	23 place
38	Bridger construction	3 place	9 place		1 place	
39	Earth road repairing				2 km	
40	Laterite/natural gravel road repairing					
41	Canal construction			1000 m	0 km	2400 m
42	Dam construction	1 place		1 place		850 m
43	Water gate construction					1 place
44	Pumping station construction	1 place				
45	Irrigation pond construction	4 place		2 place		
46	Canal repairing		3450 m			16 place
47	Dam repairing					400 m
48	Water gate repairing			1 place		
49	Irrigation pond repairing		6 place			1 place
50	Cash credit		8 time			
51	Cow bank					
52	Livestock bank	20 Head		40 Head	12 Head	
53	Market place creation/construction					
54	Development of natural tourism area				1 place	
Social						
1	Family planning				6 training	4 training
2	Reproductive health awareness education	4 time		12 training	6 training	4 time
3	Antenatal care service accessibility improvement	4 Course/year			5 training	
4	Women and child health care program				6 training	
5	HIV/AIDS awareness education				6 training	
6	HIV/AIDS infected person assistance			4 training		
7	Health/hygiene education for local people	4 training	32 training			
8	Nutrition awareness education					
9	Women and children health care education					
10	Transmitting disease prevention education				5 training	
11	Leaflets and posters distribution					

District Data Book 2009: Development Plans and Projects

No.	Project Name	Roluos Mean Chey	Sambour	Sandan	Srae Chis	Voadthonak
		100406	100407	100408	100409	100410
12	Health clinic service		32 time			
13	Health consultation/treatment at home		192 time			
14	Emergency network creation/operation		8 time			
15	Chloramines distribution					
16	Midwife strengthening/training		3 person			4 person
17	VHV strengthening					
18	Khmer traditional medicine practitioner training					
19	TBA training	2 training			5 training	
20	TBA equipment needs					
21	Mosquito nets distribution/treatment			1492 mosqui-net	1000 mosqui- net	950 bottle
22	Mosquito larvae removal treatment		13336 package		5 training	8 Kg
23	Mosquito insecticide spraying campaign			4 training		
24	Health card for the poor					
25	Health center drug supply					
26	Health staffs need at health center		6 person			
27	Patients transport mean improvement			1 set		
28	Ferric tablet and Vitamin A distribution campaign			4 training		
29	Latrine construction			1 room	140 toilet	8 toilet
30	Latrine construction at school				2 toilet	
31	Sanitation education					
32	Village health post construction		2 building			
33	Water filter equipment supply	389 Container			140 tank	1 Container
34	Giant water jar provision				140 Container	
35	Pump wells construction				1 place	
36	Ring wells construction			1 place	9 place	
37	Literacy class				2 building	
38	Village library construction					
39	Literacy class participation encouragement				5 training	
40	School building/furniture					
41	Junior high school construction				1 building	
42	School fence construction					1000 set
43	School office construction					

District Data Book 2009: Development Plans and Projects

No.	Project Name	Roluos Mean Chey	Sambour	Sandan	Srae Chis	Voadthonak
		100406	100407	100408	100409	100410
44	School garden					
45	School building	1 building		2 building		1 building
46	Kindergarten school construction/repair					1 building
47	Pre-school teacher/kid keeper support					2 person
48	Children club support					
49	Motivating pupil's parents for school enrollment		32 time			
50	Teacher/volunteer teacher need					
51	School enrollment encouragement project					
52	Education for all dissemination					
53	School materials support to poor pupils			400 set		
54	Scholarship provision to poor pupils		180 person			
55	Dormitory construction for teacher/pupils					
56	Vocational training		2 person			
57	Bicycle/motorcycle/radio repairing skill training					1 training
58	Skill training project					
59	Agricultural products processing/craft technique					
60	Electric equipment repair skill training					
61	Spectacle/show/dance performance skill training					1 time
62	Non-formal class teaching/generating		24 training	16 training		4 training
63	Teacher/volunteer teacher training					
64	Youth rehabilitation/education center construction					
65	Emergency relief		16 time			
66	Flood refuge mound/temporary shelter provision					
67	Emergency relief for the poor			200 family		
68	Khmer culture awareness education					
69	Khmer "Pinpeat" music skill training/provision			1 time		
70	Highland people culture study				3 club	
71	Vulnerable group aid/support		1 building			
72	House for the poor construction/repairing					
73	Buddhism religion dissemination					4 time
NREM						
1	Environmental awareness and law education				5 training	
2	Fishery law education	4 time			5 training	
3	Forestry law education		32 training			

District Data Book 2009: Development Plans and Projects

No.	Project Name	Roluos Mean Chey	Sambour	Sandan	Srae Chis	Voadthonak
		100406	100407	100408	100409	100410
4	Education on importance of the forests				5 training	
5	Wildlife protection law education	4 Forestry Community	16 place			
6	Firewood saving cooking stove			50 set		
7	Bamboo forest plantation/coservation					
8	NREM education campaign		16 time			
9	NREM programme			4 time		
10	Forestry protection poster setting up			3 piece		
11	Tree plantation project					500 Tree
12	Organizing tree planting day					1 time
13	Flooded forest rehabilitation/planting					
14	Illegal fishing prevention	4 time	16 time			4 training
15	Strengthening fishery community		4 time	4 Team		
16	Fish habitat/fish species protection/conservation		8 place	3 time		
17	Flooded forest clearance prevention					4 time
18	Fish raising community support				1 Fishing Community	
19	Community forestry activities support	4 Forestry Community	3 Forestry Community			
20	Forest protection strengthening				4 Forestry Community	
21	Wildlife hunting prevention strengthening		16 time			
22	Wildlife protection enforcement				3 Forestry Community	
23	Management/conservation of natural resources strengthening					
24	Temple/cultural ancient protection strengthening					
25	Waste dumping creation/improvement			2 place		
26	Waste collection service creation/improvement			1 set		
27	Family waste bin encouragement			1 Garbage bin		
Administration and Security						
1	Civil registration encouragement					
2	CC capacity strengthening					1 training
3	Commune study tour					
4	Conflict resolution training					

District Data Book 2009: Development Plans and Projects

No.	Project Name	Roluos Mean Chey	Sambour	Sandan	Srae Chis	Voadthonak
		100406	100407	100408	100409	100410
5	Human rights and law training		32 time		6 training	
6	Commune office construction/renovation	1 building		20 m		
7	Radio communication provision					
8	Transportation mean requesting			2 set		
9	Microphone equipment for meeting request			2 set		
10	Commune office furniture			37 set		
11	Office supply for commune admin operation			1 set		
12	Minor construction work of commune office					4000 m
13	Generator and lamp for commune office			1 set		
14	Land law dissemination				5 training	
15	Provision of land titles/certificates		32 time			1 doc
16	Land registration dissemination/enforcement				1 training	
17	Land use planning		32 time			
18	New village creation/dwelling establishment	3875 ha		800 ha	2 village	
19	Village/commune border identification					1 time
20	Public land takeover prevention					
21	Social land concession project		404 ha			
22	People guard activities formation/strengthening					
23	Drug and related law education			4 training		
24	Local security strengthening		32 time			
25	Gambling control/elimination activation					8 time
26	Drug business/use prevention					
27	Abused/violated/illegal acts quelled activation					
28	Police post construction/renovation					
29	Ammunition and weapons law education				5 training	
30	Temporary dwellers management/control					
31	Local police capacity building/strengthening	9 person				
32	Crop/livestock protection activities	4 time				
33	Law/regulation dissemination		32 time			
34	Information board provision/creation/built					
35	Human right and related law education					
36	Penal and civil law dissemination	4 time				
37	Local information dissemination					
38	Mine exploitation management law dissemination				5 training	

District Data Book 2009: Development Plans and Projects

No.	Project Name	Roluos Mean Chey	Sambour	Sandan	Srae Chis	Voadthonak
		100406	100407	100408	100409	100410
39	Decentralization policy dissemination					4 time
40	Hospitality and tourism law dissemination					
41	Wedding/family law dissemination					
42	Water pump group establishment	4 set	14 set	8 set	6 camera	
43	Dead relief community formation		7 club			
Gender						
1	Gender mainstreaming in CIP			60 time		
2	Gender mainstreaming among local people	4 time	32 time			
3	Gender concept/equity mainstreaming			12 training		
4	Women & Children FP strengthening					
5	Gender FP strengthening			4 person		
6	Facilitation skill training to gender focal point			1 training		1 training
7	Women leadership strengthening/capacity building					1 training
8	Gender capacity building study tour			1 time		1 time
9	Children's international day celebration			1 time		
10	Women & children rights support activities					
11	Khmer woman tradition dissemination					4 time
12	Women vocational training			4 time		
13	Food cooking/processing skill training					1 training
14	Law against domestic violence dissemination	4 time	32 time	4 time	6 training	
15	Rescue children & women from violence					4 time
16	Law against trafficking dissemination			4 time		
17	Swindle trick of broker prevention education					
18	Children protection community network creation/strengthening					

Continue...

Continue...

No.	Project Name	Req.Project
		Total
Economic		
1	Compost fertilizer training	6
2	Chemical and pesticide application training	3
3	Vegetable growing training	1
4	Fruit tree cultivation training	1
5	Mixed farming system training	4

District Data Book 2009: Development Plans and Projects

No.	Project Name	Req.Project
		Total
6	Rice seed production training	1
7	Rice field demonstration	3
8	RPRP livelihood improvement project	1
9	Subsidiary cropping technique training	2
10	Mushroom growing training	1
11	Hybrid technique training	3
12	Natural rice cultivation practice	2
13	Rice cultivation technique training	2
14	Animal vaccination request	6
15	Village veterinary training	5
16	Animal pharmacy establish	4
17	Animal raising training	1
18	Pig raising training	1
19	Livestock feed producing training	1
20	Cow raising training	1
21	Rice seed request	2
22	Fruit trees seedling request	2
23	Calf for raising request	1
24	Sow for raising request	2
25	Pesticide request	1
26	Vegetable seeds request	1
27	Chicken request	1
28	Fuel request	2
29	Pesticide sprayer request	1
30	Family fish pond construction	5
31	Fish raising training	2
32	Fish fingerling request	1
33	Fish hatchery station construction	2
34	Road maintenance committee	1
35	Earth road construction	6
36	Laterite/natural gravel road construction	3
37	Culvert construction	8
38	Bridger construction	9
39	Earth road repairing	1
40	Laterite/natural gravel road repairing	1

District Data Book 2009: Development Plans and Projects

No.	Project Name	Req.Project
		Total
41	Canal construction	3
42	Dam construction	4
43	Water gate construction	1
44	Pumping station construction	1
45	Irrigation pond construction	2
46	Canal repairing	3
47	Dam repairing	2
48	Water gate repairing	2
49	Irrigation pond repairing	4
50	Cash credit	4
51	Cow bank	4
52	Livestock bank	4
53	Market place creation/construction	2
54	Development of natural tourism area	1
Social		
1	Family planning	3
2	Reproductive health awareness education	8
3	Antenatal care service accessibility improvement	3
4	Women and child health care program	3
5	HIV/AIDS awareness education	1
6	HIV/AIDS infected person assistance	1
7	Health/hygiene education for local people	3
8	Nutrition awareness education	1
9	Women and children health care education	1
10	Transmitting disease prevention education	1
11	Leaflets and posters distribution	1
12	Health clinic service	1
13	Health consultation/treatment at home	1
14	Emergency network creation/operation	1
15	Chloramines distribution	1
16	Midwife strengthening/training	3
17	VHV strengthening	1
18	Khmer traditional medicine practitioner training	1
19	TBA training	2
20	TBA equipment needs	1

District Data Book 2009: Development Plans and Projects

No.	Project Name	Req.Project
		Total
21	Mosquito nets distribution/treatment	6
22	Mosquito larvae removal treatment	3
23	Mosquito insecticide spraying campaign	3
24	Health card for the poor	1
25	Health center drug supply	1
26	Health staffs need at health center	4
27	Patients transport mean improvement	1
28	Ferric tablet and Vitamin A distribution campaign	1
29	Latrine construction	6
30	Latrine construction at school	1
31	Sanitation education	1
32	Village health post construction	3
33	Water filter equipment supply	5
34	Giant water jar provision	1
35	Pump wells construction	3
36	Ring wells construction	2
37	Literacy class	1
38	Village library construction	1
39	Literacy class participation encouragement	1
40	School building/furniture	2
41	Junior high school construction	2
42	School fence construction	1
43	School office construction	1
44	School garden	1
45	School building	3
46	Kindergarten school construction/repair	3
47	Pre-school teacher/kid keeper support	1
48	Children club support	1
49	Motivating pupil's parents for school enrollment	2
50	Teacher/volunteer teacher need	1
51	School enrollment encouragement project	1
52	Education for all dissemination	1
53	School materials support to poor pupils	3
54	Scholarship provision to poor pupils	5
55	Dormitory construction for teacher/pupils	3

District Data Book 2009: Development Plans and Projects

No.	Project Name	Req.Project
		Total
56	Vocational training	1
57	Bicycle/motorcycle/radio repairing skill training	1
58	Skill training project	1
59	Agricultural products processing/craft technique	1
60	Electric equipment repair skill training	1
61	Spectacle/show/dance performance skill training	1
62	Non-formal class teaching/generating	3
63	Teacher/volunteer teacher training	1
64	Youth rehabilitation/education center construction	1
65	Emergency relief	1
66	Flood refuge mound/temporary shelter provision	2
67	Emergency relief for the poor	2
68	Khmer culture awareness education	1
69	Khmer "Pinpeat" music skill training/provision	1
70	Highland people culture study	2
71	Vulnerable group aid/support	1
72	House for the poor construction/repairing	1
73	Buddhism religion dissemination	1
NREM		
1	Environmental awareness and law education	4
2	Fishery law education	6
3	Forestry law education	5
4	Education on importance of the forests	5
5	Wildlife protection law education	2
6	Firewood saving cooking stove	1
7	Bamboo forest plantation/coservation	2
8	NREM education campaign	2
9	NREM programme	3
10	Forestry protection poster setting up	2
11	Tree plantation project	1
12	Organizing tree planting day	1
13	Flooded forest rehabilitation/planting	1
14	Illegal fishing prevention	7
15	Strengthening fishery community	6
16	Fish habitat/fish species protection/conservation	3

District Data Book 2009: Development Plans and Projects

No.	Project Name	Req.Project
		Total
17	Flooded forest clearance prevention	1
18	Fish raising community support	1
19	Community forestry activities support	6
20	Forest protection strengthening	4
21	Wildlife hunting prevention strengthening	3
22	Wildlife protection enforcement	3
23	Management/conservation of natural resources strengthening	2
24	Temple/cultural ancient protection strengthening	3
25	Waste dumping creation/improvement	1
26	Waste collection service creation/improvement	1
27	Family waste bin encouragement	1
Administration and Security		
1	Civil registration encouragement	2
2	CC capacity strengthening	3
3	Commune study tour	1
4	Conflict resolution training	1
5	Human rights and law training	3
6	Commune office construction/renovation	4
7	Radio communication provision	1
8	Transportation mean requesting	2
9	Microphone equipment for meeting request	1
10	Commune office furniture	1
11	Office supply for commune admin operation	1
12	Minor construction work of commune office	1
13	Generator and lamp for commune office	1
14	Land law dissemination	4
15	Provision of land titles/certificates	4
16	Land registration dissemination/enforcement	1
17	Land use planning	2
18	New village creation/dwelling establishment	7
19	Village/commune border identification	1
20	Public land takeover prevention	1
21	Social land concession project	1
22	People guard activities formation/strengthening	2
23	Drug and related law education	2

District Data Book 2009: Development Plans and Projects

No.	Project Name	Req.Project
		Total
24	Local security strengthening	3
25	Gambling control/elimination activation	5
26	Drug business/use prevention	1
27	Abused/violated/illegal acts quelled activation	2
28	Police post construction/renovation	2
29	Ammunition and weapons law education	1
30	Temporary dwellers management/control	1
31	Local police capacity building/strengthening	2
32	Crop/livestock protection activities	1
33	Law/regulation dissemination	3
34	Information board provision/creation/built	2
35	Human right and related law education	1
36	Penal and civil law dissemination	1
37	Local information dissemination	1
38	Mine exploitation management law dissemination	1
39	Decentralization policy dissemination	1
40	Hospitality and tourism law dissemination	1
41	Wedding/family law dissemination	1
42	Water pump group establishment	5
43	Dead relief community formation	1
Gender		
1	Gender mainstreaming in CIP	1
2	Gender mainstreaming among local people	3
3	Gender concept/equity mainstreaming	1
4	Women & Children FP strengthening	1
5	Gender FP strengthening	1
6	Facilitation skill training to gender focal point	2
7	Women leadership strengthening/capacity building	1
8	Gender capacity building study tour	2
9	Children's international day celebration	1
10	Women & children rights support activities	1
11	Khmer woman tradition dissemination	1
12	Women vocational training	5
13	Food cooking/processing skill training	1
14	Law against domestic violence dissemination	7

District Data Book 2009: Development Plans and Projects

No.	Project Name	Req.Project
		Total
15	Rescue children & women from violence	1
16	Law against trafficking dissemination	2
17	Swindle trick of broker prevention education	1
18	Children protection community network creation/strengthening	1

Source: CDPD – District Priority Matrix

8.2 Temporary Agreements by Commune, for 2009²

At the District Integration Workshop (DIW) the Supporters (donors, agencies, private donors, NGOs, etc.) identify which projects/activities they would like to support or they put forward their own projects to be implemented in a particular commune. Once there is agreement between Commune Councils and Supporters on specific projects a **Temporary Agreement** is signed by the commune and the Supporter to show their mutual commitment to the identified projects/activities.

It is important to keep in mind that such Temporary Agreements do not necessarily result in implementation.

8.2.1 Temporary Agreements for 2009 as per DIW 2008 for Commune: Boeng Char

Commune GIS	Commune	Temporary Agreements				Supporter	Funding Source	Listed in CIP before DIW
		Project Name	Quantity	Unit	Est.Cost (K.Riels)			
Economic								
100401	Boeng Char	Rice field demonstration	1	training	120	Oxfam Australy		✓
100401	Boeng Char	New saving group training	1	training	400	Oxfam Australy		□
100401	Boeng Char	Saving group strengthening and training	1	training	1200	Oxfam Australy		□
100401	Boeng Char	S.R.I technique training	1	training	400	Oxfam Australy		□
100401	Boeng Char	Fish raising demonstration	1	time	800	Oxfam Australy		□
100401	Boeng Char	Compost fertilizer training	1	training	2000	Oxfam Australy		✓
100401	Boeng Char	Fish raising training	0	training	0	Oxfam Australy		✓
100401	Boeng Char	Cash credit	1	Team	200	Oxfam Australy		✓
Social								
100401	Boeng Char	Malaria awareness education for grade 4-5th teachers as child for child program	1	training	1	Partners for Development		□
100401	Boeng Char	Budget support for treatment, travel cost, food cost for patient attendants	1	place	5388	Action For Health		□
100401	Boeng	Highland people culture study	1	training	800	Community Economic		✓

² Not all the data from the CDPD has been translated to English, this has resulted in some cells in the TA tables being blank.

District Data Book 2009: Development Plans and Projects

Commune GIS	Commune	Temporary Agreements				Supporter	Funding Source	Listed in CIP before DIW
		Project Name	Quantity	Unit	Est.Cost (K.Riels)			
	Char					Development		
100401	Boeng Char	Target trained teachers refresher training	1	training	5184	Partners for Development		<input type="checkbox"/>
100401	Boeng Char	District level meeting for village health volunteers	1	time	18000	Oxfam Australy		<input type="checkbox"/>
100401	Boeng Char	Primary health care dissemination	1	time	600	Oxfam Australy		<input type="checkbox"/>
100401	Boeng Char	Study tour outside province	1	Time	1632	Oxfam Australy		<input type="checkbox"/>
100401	Boeng Char	First aid skills training	1	time	2040	Oxfam Australy		<input type="checkbox"/>
100401	Boeng Char	Sewing skill training at district level	1	training	27000	Oxfam Australy		<input type="checkbox"/>
100401	Boeng Char	Decentralization and deconcentration training	2	training	2800	Oxfam Australy		<input type="checkbox"/>
100401	Boeng Char	Vaccination for 7 types of diseases	1	time	4800	Oxfam Australy		<input type="checkbox"/>
100401	Boeng Char	Village health worker selection	1	time	300	Oxfam Australy		<input type="checkbox"/>
100401	Boeng Char	Trained teacher monitoring and pupils knowledge assessment	1	time	2732	Partners for Development		<input type="checkbox"/>
NREM								
100401	Boeng Char	Forestry law training	1	training	2400	Community Economic Development		<input type="checkbox"/>
100401	Boeng Char	Youth group in natural resources conservation strengthening	1	training	1200	Community Economic Development		<input type="checkbox"/>
100401	Boeng Char	Prey Long forest management strengthening	1	training	1200	Community Economic Development		<input type="checkbox"/>
100401	Boeng Char	NTFP group formation	1	training	2000	Community Economic Development		<input type="checkbox"/>
100401	Boeng Char	Illegal fishing prevention strengthening	1	training	1200	Community Economic Development		<input type="checkbox"/>
100401	Boeng Char	Forest protection strengthening	1	training	2500	Community Economic Development		✓

District Data Book 2009: Development Plans and Projects

Commune GIS	Commune	Temporary Agreements				Supporter	Funding Source	Listed in CIP befor DIW
		Project Name	Quantity	Unit	Est.Cost (K.Riels)			
100401	Boeng Char	Education on importance of the forests	1	training	2000	Community Economic Development		✓
100401	Boeng Char	Fish spawning zone protection and fish species conservation	1	training	2000	Community Economic Development		□
100401	Boeng Char	Education on importance of the forests	1	training	2000	Community Economic Development		✓
100401	Boeng Char	Village school education on changing of fishing enterprise behavior	1	training	800	Community Economic Development		□
100401	Boeng Char	Fishery law education	3	time	480	Community Economic Development		✓
100401	Boeng Char	Fishery law education	0	training	0	Oxfam Australy		✓
100401	Boeng Char	Education on importance of the forests	1	training	2400	Community Economic Development		✓
Administration and Security								
100401	Boeng Char	Prey Long video showing and community dissemination	1	training	400	Community Economic Development		□
100401	Boeng Char	Leadership training	1	training	200	Oxfam Australy		□
100401	Boeng Char	Social land concession project training	1	training	6000	Department of Land Management, Urban Planning & Construction		□
100401	Boeng Char	District workshop	1	Time	2536	Oxfam Australy		□
100401	Boeng Char	Community news production	1	training	400	Community Economic Development		□
Gender								
100401	Boeng Char	Local leaders and CWCC focal point meeting on Gender mainstreaming in CIP	1	training	140	Department of Women	PIF	□
100401	Boeng Char	Brainstorming forum with local leaders and gender focal point on local gender mainstreaming	1	training	140	Department of Women	PIF	□

8.2.2 Temporary Agreements for 2009 as per DIW 2008 for Commune: Kampong Cham

Commune GIS	Commune	Temporary Agreements				Supporter	Funding Source	Listed in CIP before DIW
		Project Name	Quantity	Unit	Est.Cost (K.Riels)			
Economic								
100402	Kampong Cham	Rice bank committee strengthening	5	time	6000	Oxfam Australy		<input type="checkbox"/>
100402	Kampong Cham	Rice yield increasing	70	family	7600	Cambodian Rural Development Team		<input type="checkbox"/>
100402	Kampong Cham	Buffalo bank committee strengthening	3	time	360	Oxfam Australy		<input type="checkbox"/>
100402	Kampong Cham	Vegetable growing	100	family	3520	Cambodian Rural Development Team		<input type="checkbox"/>
100402	Kampong Cham	Fruit tree culture	200	family	2280	Cambodian Rural Development Team		<input type="checkbox"/>
100402	Kampong Cham	Mushroom growing	120	family	2800	Cambodian Rural Development Team		<input type="checkbox"/>
100402	Kampong Cham	Family fish pond raising	35	Pond	20160	Cambodian Rural Development Team		<input type="checkbox"/>
100402	Kampong Cham	Fish raising training	1	training	600	Oxfam Australy		<input type="checkbox"/>
100402	Kampong Cham	Fish raising demonstration	1	training	800	Oxfam Australy		<input type="checkbox"/>
100402	Kampong Cham	Family chicken raising	70	family	10000	Cambodian Rural Development Team		<input type="checkbox"/>
100402	Kampong Cham	First November fish day celebration	1	time	1200	Oxfam Australy		<input type="checkbox"/>
100402	Kampong Cham	Agriculture technique training	70	family	10400	Cambodian Rural Development Team		<input type="checkbox"/>
100402	Kampong Cham	Buffalo purchasing	10	Head	16000	Oxfam Australy		<input type="checkbox"/>
100402	Kampong Cham	Buffalo bank committee strengthening	3	training	3600	Oxfam Australy		<input type="checkbox"/>
100402	Kampong Cham	S.R.I technique training	1	training	4000	Oxfam Australy		<input type="checkbox"/>
100402	Kampong Cham	District level village vet workshop support	1	Time	4000	Oxfam Australy		<input type="checkbox"/>

District Data Book 2009: Development Plans and Projects

Commune GIS	Commune	Temporary Agreements				Supporter	Funding Source	Listed in CIP before DIW
		Project Name	Quantity	Unit	Est.Cost (K.Riels)			
100402	Kampong Cham	Study tour outside province	1	training	1632	Oxfam Australy		<input type="checkbox"/>
100402	Kampong Cham	Buffalo bank committee training	1	training	200	Oxfam Australy		<input type="checkbox"/>
100402	Kampong Cham	Animal vaccination request	2	Course/year	2000	Oxfam Australy		✓
100402	Kampong Cham	Cow bank	10	Head	680	Oxfam Australy		✓
Social								
100402	Kampong Cham	Budget support for treatment, travel cost, food cost for patient attendants	1	Course/year	16312	Action For Health		<input type="checkbox"/>
100402	Kampong Cham	Health staffs need at health center	1	person	1	Department of Health		✓
100402	Kampong Cham	Health center drug supply	1	bag	1	Department of Health		✓
100402	Kampong Cham	Health clinic service	1	time	1	Department of Health		✓
100402	Kampong Cham	Target trained teachers refresher training	1	training	5184	Partners for Development		<input type="checkbox"/>
100402	Kampong Cham	Safe water supply	6	well	12696	Cambodian Rural Development Team		<input type="checkbox"/>
100402	Kampong Cham	Trained teacher monitoring and pupils knowledge assessment	1	time	2732	Partners for Development		<input type="checkbox"/>
100402	Kampong Cham	Malaria awareness education for grade 4-5th teachers as child for child program	1	training	1	Partners for Development		<input type="checkbox"/>
100402	Kampong Cham	Safe water supply	162	family	22720	Cambodian Rural Development Team		<input type="checkbox"/>
100402	Kampong Cham	Vaccination for 7 types of diseases	1	time	10080	Oxfam Australy		<input type="checkbox"/>
100402	Kampong Cham	Village health worker training	1	training	6000	Oxfam Australy		<input type="checkbox"/>
100402	Kampong Cham	Village health worker selection	4	person	400	Oxfam Australy		<input type="checkbox"/>

District Data Book 2009: Development Plans and Projects

Commune GIS	Commune	Temporary Agreements				Supporter	Funding Source	Listed in CIP before DIW
		Project Name	Quantity	Unit	Est.Cost (K.Riels)			
100402	Kampong Cham	Primary health care dissemination	4	Time	800	Oxfam Australy		<input type="checkbox"/>
100402	Kampong Cham	Village health post construction	1	place	1	Department of Health		✓
100402	Kampong Cham	Rural sanitation	60	family	16000	Cambodian Rural Development Team		<input type="checkbox"/>
100402	Kampong Cham	Materials and medicines relief preparedness	1	Time	2000	Oxfam Australy		<input type="checkbox"/>
NREM								
100402	Kampong Cham	Fishery law education	7	training	11200	Oxfam Australy		✓
100402	Kampong Cham	Role and responsibility of fishery community training	1	training	1200	Oxfam Australy		<input type="checkbox"/>
100402	Kampong Cham	Fishery community re-election	1	time	200	Oxfam Australy		<input type="checkbox"/>
100402	Kampong Cham	Community fishery training	2	training	800	Oxfam Australy		<input type="checkbox"/>
100402	Kampong Cham	Fishery billboard installation at protected area	1	training	200	Oxfam Australy		<input type="checkbox"/>
100402	Kampong Cham	Loving forest video dissemination	1	Time	2000	Community Economic Development		<input type="checkbox"/>
100402	Kampong Cham	NFTP group formation	1	time	4000	Community Economic Development		<input type="checkbox"/>
100402	Kampong Cham	District fishery workshop	1	time	10000	Oxfam Australy		<input type="checkbox"/>
100402	Kampong Cham	Forest protection strengthening	1	Forestry Community	1200	Community Economic Development		✓
100402	Kampong Cham	Management/conservation of natural resources strengthening	1	time	1200	Community Economic Development		✓
100402	Kampong Cham	Wildlife hunting prevention strengthening	1	time	1200	Community Economic Development		✓
100402	Kampong Cham	Temple/cultural ancient protection strengthening	1	time	1200	Community Economic Development		✓
Administration and Security								

Commune GIS	Commune	Temporary Agreements				Supporter	Funding Source	Listed in CIP before DIW
		Project Name	Quantity	Unit	Est.Cost (K.Riels)			
100402	Kampong Cham	Community news production support	1	time	2000	Community Economic Development		<input type="checkbox"/>
100402	Kampong Cham	Social land concession project training	1	training	6000	Department of Land Management, Urban Planning & Construction		<input type="checkbox"/>
100402	Kampong Cham	District and commune level workshop	1	training	2536	Oxfam Australy		<input type="checkbox"/>
100402	Kampong Cham	Leadership training	1	training	200	Oxfam Australy		<input type="checkbox"/>
Gender								
100402	Kampong Cham	Brainstorming forum with commune leaders and gender focal point on local gender mainstreaming	1	training	140	Department of Women	PIF	<input type="checkbox"/>
100402	Kampong Cham	Leaders and CWCC focal point meeting on Gender mainstreaming in CIP	1	training	140	Department of Women	PIF	<input type="checkbox"/>

8.2.3 Temporary Agreements for 2009 as per DIW 2008 for Commune: Kbal Damrei

Commune GIS	Commune	Temporary Agreements				Supporter	Funding Source	Listed in CIP before DIW
		Project Name	Quantity	Unit	Est.Cost (K.Riels)			
Economic								
100403	Kbal Damrei	Rice farming school day demonstration	1	training	160	Oxfam Australy		<input type="checkbox"/>
100403	Kbal Damrei	Rice bank committee strengthening	1	Course/year	240	Oxfam Australy		<input type="checkbox"/>
100403	Kbal Damrei	S.R.I technique training	1	time	120	Oxfam Australy		<input type="checkbox"/>
100403	Kbal Damrei	Organic pesticide making training	1	training	240	Oxfam Australy		<input type="checkbox"/>
100403	Kbal Damrei	Vegetable growing demonstration	1	training	400	Oxfam Australy		<input type="checkbox"/>
100403	Kbal	Cow raising training	1	training	400	Oxfam Australy		✓

District Data Book 2009: Development Plans and Projects

Commune GIS	Commune	Temporary Agreements				Supporter	Funding Source	Listed in CIP before DIW
		Project Name	Quantity	Unit	Est.Cost (K.Riels)			
	Damrei							
100403	Kbal Damrei	Saving group strengthening training	2	training	800	Oxfam Australy		<input type="checkbox"/>
100403	Kbal Damrei	S.R.I rice seed provision	1	time	120	Oxfam Australy		<input type="checkbox"/>
Social								
100403	Kbal Damrei	Trained teacher monitoring and pupils knowledge assessment	1	Course/year	2732	Partners for Development		<input type="checkbox"/>
100403	Kbal Damrei	Youth group in development participation strengthening	5	training	4000	Community Economic Development		<input type="checkbox"/>
100403	Kbal Damrei	Budget support for treatment, travel cost, food cost for patient attendants	1	place	8680	Action For Health		<input type="checkbox"/>
100403	Kbal Damrei	Child club formation and actively operation	1	village	6000	Community Economic Development		<input type="checkbox"/>
100403	Kbal Damrei	Malaria awareness education for grade 4-5th teachers as child for child program	1	training	400	Partners for Development		<input type="checkbox"/>
100403	Kbal Damrei	Target trained teachers refresher training	1	training	5184	Partners for Development		<input type="checkbox"/>
100403	Kbal Damrei	CC study tour support outside province	1	Time	6000	Oxfam Australy		<input type="checkbox"/>
100403	Kbal Damrei	Indigenous cultures and customs dissemination	5	training	6000	Community Economic Development		<input type="checkbox"/>
100403	Kbal Damrei	Primary health care dissemination	2	training	400	Oxfam Australy		<input type="checkbox"/>
100403	Kbal Damrei	Agriculture development community study tour	1	Time	4800	Oxfam Australy		<input type="checkbox"/>
100403	Kbal Damrei	Pump wells repairing	5	well	8000	Department of Rural Development		<input type="checkbox"/>
100403	Kbal Damrei	School enrollment encouragement project	1	Team	1	Community Economic Development		<input checked="" type="checkbox"/>
NREM								
100403	Kbal Damrei	Forestry law education	5	village	6000	Community Economic Development		<input checked="" type="checkbox"/>

District Data Book 2009: Development Plans and Projects

Commune GIS	Commune	Temporary Agreements				Supporter	Funding Source	Listed in CIP befor DIW
		Project Name	Quantity	Unit	Est.Cost (K.Riels)			
100403	Kbal Damrei	Forest protection strengthening	5	training	1200	Community Economic Development		<input type="checkbox"/>
100403	Kbal Damrei	Forest essential education	5	training	800	Community Economic Development		<input type="checkbox"/>
100403	Kbal Damrei	Commune level NREM campaign	5	training	6000	Community Economic Development		<input type="checkbox"/>
100403	Kbal Damrei	Forestry community strengthening	5	training	2000	Community Economic Development		<input type="checkbox"/>
100403	Kbal Damrei	NTFP group formation	5	training	4000	Community Economic Development		<input type="checkbox"/>
Administration and Security								
100403	Kbal Damrei	Land use planning	1	time	8000	Department of Land Management, Urban Planning & Construction		✓
100403	Kbal Damrei	Khmer rouge trial dissemination	1	training	1	Association for Development and Human Rights of Cambodia		<input type="checkbox"/>
100403	Kbal Damrei	Public land takeover prevention	1	time	4000	Community Economic Development		✓
100403	Kbal Damrei	Prey Long video showing and community dissemination	5	Time	12000	Community Economic Development		<input type="checkbox"/>
100403	Kbal Damrei	District level training to CC	2	training	12000	Oxfam Australy		<input type="checkbox"/>
100403	Kbal Damrei	New village creation/dwelling establishment	1	training	6000	Department of Land Management, Urban Planning & Construction		✓
100403	Kbal Damrei	Commune information board installation	1	piece	400	Oxfam Australy		<input type="checkbox"/>
100403	Kbal Damrei	Community news production support	5	training	6000	Community Economic Development		<input type="checkbox"/>
Gender								
100403	Kbal Damrei	Brainstorming forum with commune leaders and gender focal point on local gender mainstreaming	1	training	140	Department of Women	PIF	<input type="checkbox"/>

Commune GIS	Commune	Temporary Agreements				Supporter	Funding Source	Listed in CIP before DIW
		Project Name	Quantity	Unit	Est.Cost (K.Riels)			
100403	Kbal Damrei	Leaders and CWCC focal point meeting on Gender mainstreaming in CIP	1	training	140	Department of Women	PIF	<input type="checkbox"/>

8.2.4 Temporary Agreements for 2009 as per DIW 2008 for Commune: Kaoh Khnhaer

Commune GIS	Commune	Temporary Agreements				Supporter	Funding Source	Listed in CIP before DIW
		Project Name	Quantity	Unit	Est.Cost (K.Riels)			
Economic								
100404	Kaoh Khnhaer	ERBC administrative strengthening	2	time	120	Oxfam Australy		<input type="checkbox"/>
100404	Kaoh Khnhaer	Culvert construct	2	place	7200	Department of Rural Development		✓
100404	Kaoh Khnhaer	Mushroom growing training	1	training	1120	Department of Labor and Vocational Training	PIF	<input type="checkbox"/>
100404	Kaoh Khnhaer	Ring wells construction	2	well	7200	Department of Rural Development		<input type="checkbox"/>
Social								
100404	Kaoh Khnhaer	Budget support for treatment, travel cost, food cost for patient attendants	1	Course/year	8528	Action For Health		<input type="checkbox"/>
100404	Kaoh Khnhaer	District fishery workshop	1	time	10000	Oxfam Australy		<input type="checkbox"/>
100404	Kaoh Khnhaer	Study tour outside province	1	time	1632	Oxfam Australy		<input type="checkbox"/>
100404	Kaoh Khnhaer	Malaria awareness education for grade 4-5th teachers as child for child program	1	training	1	Partners for Development		<input type="checkbox"/>
100404	Kaoh Khnhaer	Target trained teachers refresher training	1	training	5184	Partners for Development		<input type="checkbox"/>
100404	Kaoh Khnhaer	Trained teacher monitoring and pupils knowledge assessment	1	training	2732	Partners for Development		<input type="checkbox"/>
NREM								
100404	Kaoh	Fishery billboard installation at	2	time	200	Oxfam Australy		<input type="checkbox"/>

District Data Book 2009: Development Plans and Projects

Commune GIS	Commune	Temporary Agreements				Supporter	Funding Source	Listed in CIP before DIW
		Project Name	Quantity	Unit	Est.Cost (K.Riels)			
	Khnhaer	protected area						
100404	Kaoh Khnhaer	Fishery law education	24	time	200	Oxfam Australy		✓
100404	Kaoh Khnhaer	Forestry community strengthening	1	time	4000	Community Economic Development		□
Administration and Security								
100404	Kaoh Khnhaer	New village creation/dwelling establishment	1	place	6000	Department of Land Management, Urban Planning & Construction		✓
100404	Kaoh Khnhaer	Commune land use planning formulation	1	place	1200	Department of Land Management, Urban Planning & Construction		□
100404	Kaoh Khnhaer	Community news production program	1	training	4000	Community Economic Development		□
100404	Kaoh Khnhaer	Community representative training on human rights and laws enforcement	4	training	1	Association for Development and Human Rights of Cambodia		□
100404	Kaoh Khnhaer	District workshop	1	time	2536	Oxfam Australy		□
100404	Kaoh Khnhaer	Indigenous land registration strengthening	1	time	8000	Community Economic Development		□
Gender								
100404	Kaoh Khnhaer	Brainstorming forum with commune leaders and gender focal point on local gender mainstreaming	1	training	140	Department of Women	PIF	□
100404	Kaoh Khnhaer	Leaders and CWCC focal point meeting on Gender mainstreaming in CIP	1	training	140	Department of Women	PIF	□

8.2.5 Temporary Agreements for 2009 as per DIW 2008 for Commune: Ou Krieng

Commune GIS	Commune	Temporary Agreements				Supporter	Funding Source	Listed in CIP before DIW
		Project Name	Quantity	Unit	Est.Cost (K.Riels)			
Economic								
100405	Ou Krieng	Drugs and vet materials preparedness for intervention	3	Time	2000	Oxfam Australy		<input type="checkbox"/>
100405	Ou Krieng	Animal vaccination request	2	time	2000	Oxfam Australy		✓
100405	Ou Krieng	S.R.I technique training	2	Time	2000	Oxfam Australy		<input type="checkbox"/>
100405	Ou Krieng	District level village vet workshop support	1	time	4000	Oxfam Australy		<input type="checkbox"/>
100405	Ou Krieng	Buffalo bank committee strengthening	3	Time	360	Oxfam Australy		<input type="checkbox"/>
100405	Ou Krieng	Pump wells repair	10	well	20000	Department of Rural Development		<input type="checkbox"/>
100405	Ou Krieng	Chemical and pesticide application training	2	training	480	Oxfam Australy		✓
100405	Ou Krieng	Rice field demonstration	2	place	240	Oxfam Australy		✓
100405	Ou Krieng	Village health worker training	3	training	6000	Oxfam Australy		<input type="checkbox"/>
100405	Ou Krieng	Buffalo bank committee strengthening	3	Time	360	Oxfam Australy		<input type="checkbox"/>
Social								
100405	Ou Krieng	Youth group in development participation strengthening	6	time	6000	Community Economic Development		<input type="checkbox"/>
100405	Ou Krieng	Trained teacher monitoring and pupils knowledge assessment	6	time	2732	Partners for Development		<input type="checkbox"/>
100405	Ou Krieng	Target trained teachers refresher training	1	time	5184	Partners for Development		<input type="checkbox"/>
100405	Ou Krieng	Indigenous people rights and cultures strengthening	6	time	6000	Community Economic Development		<input type="checkbox"/>
100405	Ou Krieng	Motivating parents to send their kids to school	1	time	4000	Community Economic Development		<input type="checkbox"/>
100405	Ou Krieng	Budget support for treatment, travel cost, food cost for patient attendants	1	Course/year	10776	Action For Health		<input type="checkbox"/>
100405	Ou Krieng	Small health fund support for health center committee and CC to combat malaria	4	time	3200	Partners for Development		<input type="checkbox"/>

District Data Book 2009: Development Plans and Projects

Commune GIS	Commune	Temporary Agreements				Supporter	Funding Source	Listed in CIP before DIW
		Project Name	Quantity	Unit	Est.Cost (K.Riels)			
100405	Ou Krieng	Primary health care dissemination	3	training	600	Oxfam Australy		<input type="checkbox"/>
100405	Ou Krieng	First aid skills training	1	Time	2040	Oxfam Australy		<input type="checkbox"/>
100405	Ou Krieng	Malaria awareness dissemination to community through village events	6	training	1200	Partners for Development		<input type="checkbox"/>
100405	Ou Krieng	School construction	1	building	97400	Oxfam Australy		<input type="checkbox"/>
100405	Ou Krieng	Village health worker selection	3	person	300	Oxfam Australy		<input type="checkbox"/>
100405	Ou Krieng	Malaria combat planning formulation 3 months meeting at health center	4	time	1600	Partners for Development		<input type="checkbox"/>
100405	Ou Krieng	Malaria awareness education for grade 4-5th teachers as child for child program	1	training	1	Partners for Development		<input type="checkbox"/>
NREM								
100405	Ou Krieng	Forestry law education	1	time	2400	Community Economic Development		✓
100405	Ou Krieng	Forest protection strengthening	1	time	1200	Community Economic Development		✓
100405	Ou Krieng	Forestry community strengthening	6	Forestry Community	8800	Community Economic Development		<input type="checkbox"/>
100405	Ou Krieng	Education on importance of the forests	1	time	4000	Community Economic Development		<input type="checkbox"/>
100405	Ou Krieng	Prey Long video showing and community dissemination	6	time	6000	Community Economic Development		<input type="checkbox"/>
100405	Ou Krieng	NTFP group formation	6	time	4800	Community Economic Development		<input type="checkbox"/>
100405	Ou Krieng	Forestry partnership program strengthening	6	time	8000	Community Economic Development		<input type="checkbox"/>
100405	Ou Krieng	Fishery law dissemination	3	Time	480	Oxfam Australy		<input type="checkbox"/>
Administration and Security								

District Data Book 2009: Development Plans and Projects

Commune GIS	Commune	Temporary Agreements				Supporter	Funding Source	Listed in CIP before DIW
		Project Name	Quantity	Unit	Est.Cost (K.Riels)			
100405	Ou Krieng	Community news publication support and strengthening	1	time	6000	Community Economic Development		<input type="checkbox"/>
100405	Ou Krieng	District level training to CC	2	training	6000	Oxfam Australy		<input type="checkbox"/>
100405	Ou Krieng	Indigenous land registration strengthening	6	time	6000	Community Economic Development		<input type="checkbox"/>
100405	Ou Krieng	Commune land use planning projects	1	time	8000	Department of Land Management, Urban Planning & Construction		<input type="checkbox"/>
100405	Ou Krieng	CC study tour support outside province	1	time	6000	Oxfam Australy		<input type="checkbox"/>
100405	Ou Krieng	Study tour outside province	1	Time	1632	Oxfam Australy		<input type="checkbox"/>
100405	Ou Krieng	District workshop	1	Time	2536	Oxfam Australy		<input type="checkbox"/>
100405	Ou Krieng	Commune information board installation	1	piece	400	Oxfam Australy		<input type="checkbox"/>
100405	Ou Krieng	Leadership training	1	training	200	Oxfam Australy		<input type="checkbox"/>
Gender								
100405	Ou Krieng	Brainstorming forum with commune leaders and gender focal point on local gender mainstreaming	1	training	140	Department of Women		<input type="checkbox"/>
100405	Ou Krieng	Local leaders and CWCC focal point meeting on Gender mainstreaming in CIP	1	training	140	Department of Women	PIF	<input type="checkbox"/>

8.2.6 Temporary Agreements for 2009 as per DIW 2008 for Commune: Roluos Mean Chey

Commune GIS	Commune	Temporary Agreements				Supporter	Funding Source	Listed in CIP before DIW
		Project Name	Quantity	Unit	Est.Cost (K.Riels)			
Economic								
100406	Roluos Mean Chey	Rice bank committee strengthening	1	training	120	Oxfam Australy		<input type="checkbox"/>
100406	Roluos Mean Chey	Saving group formation	2	Team	200	Oxfam Australy		<input type="checkbox"/>

District Data Book 2009: Development Plans and Projects

Commune GIS	Commune	Temporary Agreements				Supporter	Funding Source	Listed in CIP before DIW
		Project Name	Quantity	Unit	Est.Cost (K.Riels)			
100406	Roluos Mean Chey	Saving group strengthening training	1	training	400	Oxfam Australy		<input type="checkbox"/>
Social								
100406	Roluos Mean Chey	Target trained teachers refresher training	1	time	5184	Partners for Development		<input type="checkbox"/>
100406	Roluos Mean Chey	Trained teacher monitoring and pupils knowledge assessment	1	time	2732	Partners for Development		<input type="checkbox"/>
100406	Roluos Mean Chey	Health/hygiene education for local people	3	training	600	Oxfam Australy		✓
100406	Roluos Mean Chey	Budget support for treatment, travel cost, food cost for patient attendants	1	place	7780	Action For Health		<input type="checkbox"/>
100406	Roluos Mean Chey	Village health worker selection	3	village	300	Oxfam Australy		<input type="checkbox"/>
100406	Roluos Mean Chey	Indigenous people rights and cultures strengthening	1	training	6000	Community Economic Development		<input type="checkbox"/>
100406	Roluos Mean Chey	Vaccination for 7 types of diseases	1	Course/year	32000	Oxfam Australy		<input type="checkbox"/>
100406	Roluos Mean Chey	KMeragppl;meFüa)aycMeraHTwks¥at	100	Container	6000	Oxfam Australy		✓
100406	Roluos Mean Chey	Youth group in development participation strengthening	1	training	6000	Community Economic Development		<input type="checkbox"/>
100406	Roluos Mean Chey	Malaria awareness education for grade 4-5th teachers as child for child program	1	time	1	Partners for Development		<input type="checkbox"/>
NREM								
100406	Roluos Mean Chey	Forestry law training	1	training	2400	Community Economic Development		<input type="checkbox"/>
100406	Roluos Mean Chey	Forest protection strengthening	1	Forestry Community	4000	Community Economic Development		<input type="checkbox"/>
100406	Roluos Mean Chey	Education on importance of the forests	1	training	2000	Community Economic Development		<input type="checkbox"/>
100406	Roluos Mean Chey	Loving forest video dissemination	1	training	6000	Community Economic Development		<input type="checkbox"/>
100406	Roluos Mean Chey	NTPF group formation	1	time	4000	Community Economic Development		<input type="checkbox"/>

District Data Book 2009: Development Plans and Projects

Commune GIS	Commune	Temporary Agreements				Supporter	Funding Source	Listed in CIP before DIW
		Project Name	Quantity	Unit	Est.Cost (K.Riels)			
100406	Roluos Mean Chey	Community forestry activities support	1	Forestry Community	4800	Community Economic Development		✓
Administration and Security								
100406	Roluos Mean Chey	Community news publication support and strengthening	1	training	10000	Community Economic Development		<input type="checkbox"/>
100406	Roluos Mean Chey	Indigenous land registration strengthening	250	family	10000	Community Economic Development		<input type="checkbox"/>
100406	Roluos Mean Chey	Social land concession project training	1	training	6000	Department of Land Management, Urban Planning & Construction		<input type="checkbox"/>
100406	Roluos Mean Chey	Commune information board installation	1	Piece	400	Oxfam Australy		<input type="checkbox"/>
100406	Roluos Mean Chey	CC study tour support outside province	1	Time	6000	Oxfam Australy		<input type="checkbox"/>
100406	Roluos Mean Chey	VDC training at district level	2	training	12000	Oxfam Australy		<input type="checkbox"/>
100406	Roluos Mean Chey	VDC new election	2	village	400	Oxfam Australy		<input type="checkbox"/>
100406	Roluos Mean Chey	District level training to CC	2	training	600	Oxfam Australy		<input type="checkbox"/>
Gender								
100406	Roluos Mean Chey	Sewing skill training at district level	1	training	27000	Oxfam Australy		<input type="checkbox"/>
100406	Roluos Mean Chey	Leaders and CWCC focal point meeting on Gender mainstreaming in CIP	1	training	140	Department of Women	PIF	<input type="checkbox"/>
100406	Roluos Mean Chey	Brainstorming forum with commune leaders and gender focal point on local gender mainstreaming	1	training	140	Department of Women	PIF	<input type="checkbox"/>

8.2.7 Temporary Agreements for 2009 as per DIW 2008 for Commune: Sambour

Commune GIS	Commune	Temporary Agreements				Supporter	Funding Source	Listed in CIP befor DIW
		Project Name	Quantity	Unit	Est.Cost (K.Riels)			
Economic								
100407	Sambour	Income generation and saving program	75	family	3500	Khmer Women Welfare Association		<input type="checkbox"/>
100407	Sambour	Pump wells repair	10	well	12000	Department of Rural Development		<input type="checkbox"/>
100407	Sambour	Buffalo bank committee strengthening	1	training	120	Oxfam Australy		<input type="checkbox"/>
Social								
100407	Sambour	Malaria awareness and health education to community through village events	1	training	1200	Partners for Development		<input type="checkbox"/>
100407	Sambour	HIV/AIDS education and HIV positive people health care	1	training	2500	Khmer Women Welfare Association		<input type="checkbox"/>
100407	Sambour	Budget support for treatment, travel cost, food cost for patient attendants	1	training	15564	Action For Health		<input type="checkbox"/>
100407	Sambour	Trained teacher monitoring and pupils knowledge assessment	45	person	2732	Partners for Development		<input type="checkbox"/>
100407	Sambour	Target trained teachers refresher training	45	person	5184	Partners for Development		<input type="checkbox"/>
100407	Sambour	Malaria awareness education for grade 4-5th teachers as child for child program	1	training	1	Partners for Development		<input type="checkbox"/>
100407	Sambour	Small health fund support for health center committee and CC to combat malaria	4	training	3200	Partners for Development		<input type="checkbox"/>
100407	Sambour	Cow-buffalo vaccinating campaign	1	training	2000	Oxfam Australy		<input type="checkbox"/>
100407	Sambour	Malaria combat planning formulation 3 months meeting at health center	4	training	1600	Partners for Development		<input type="checkbox"/>
NREM								
100407	Sambour	Community fishery training	1	training	400	Oxfam Australy		<input type="checkbox"/>
100407	Sambour	Fishery law dissemination	1	training	160	Oxfam Australy		<input type="checkbox"/>
Administration and Security								
100407	Sambour	Social land concession project training	1	training	6000	Department of Land Management, Urban Planning & Construction		<input type="checkbox"/>

District Data Book 2009: Development Plans and Projects

Commune GIS	Commune	Temporary Agreements				Supporter	Funding Source	Listed in CIP before DIW
		Project Name	Quantity	Unit	Est.Cost (K.Riels)			
100407	Sambour	Fishery billboard installation at protected area	1	training	2000	Oxfam Australy		<input type="checkbox"/>
100407	Sambour	District level training to CC	2	training	12000	Oxfam Australy		<input type="checkbox"/>
100407	Sambour	CC study tour support outside province	1	time	6000	Oxfam Australy		<input type="checkbox"/>
100407	Sambour	Commune information board installation	1	piece	400	Oxfam Australy		<input type="checkbox"/>
Gender								
100407	Sambour	Brainstorming forum with commune leaders and gender focal point on local gender mainstreaming	1	training	140	Department of Women	PIF	<input type="checkbox"/>
100407	Sambour	Local leaders and CWCC focal point meeting on Gender mainstreaming in CIP	1	training	140	Department of Women	PIF	<input type="checkbox"/>

8.2.8 Temporary Agreements for 2009 as per DIW 2008 for Commune: Sandan

Commune GIS	Commune	Temporary Agreements				Supporter	Funding Source	Listed in CIP befor DIW
		Project Name	Quantity	Unit	Est.Cost (K.Riels)			
Economic								
100408	Sandan	Income generation and saving program	50	family	100000	Action For Health		<input type="checkbox"/>
100408	Sandan	Water user group community	1	place	1596	Department of Water Resources and Meteorology	PIF	<input type="checkbox"/>
100408	Sandan	Mushroom growing training	1	training	1120	Department of Labor and Vocational Training	PIF	<input type="checkbox"/>
100408	Sandan	Pump wells repair	5	well	4000	Department of Rural Development		<input type="checkbox"/>
Social								
100408	Sandan	Target trained teachers refresher training	1	training	5184	Partners for Development		<input type="checkbox"/>
100408	Sandan	Trained teacher monitoring and pupils knowledge assessment	1	time	2732	Partners for Development		<input type="checkbox"/>
100408	Sandan	Budget support for treatment, travel cost, food cost for patient attendants	1	time	13168	Action For Health		<input type="checkbox"/>
100408	Sandan	Malaria awareness education for grade 4-5th	1	training	1	Partners for Development		<input type="checkbox"/>

District Data Book 2009: Development Plans and Projects

Commune GIS	Commune	Temporary Agreements				Supporter	Funding Source	Listed in CIP before DIW
		Project Name	Quantity	Unit	Est.Cost (K.Riels)			
		teachers as child for child program						
100408	Sandan	HIV/AIDS infected person assistance	1	training	1	Action For Health		✓
NREM								
100408	Sandan	Community fishery law training	1	training	400	Oxfam Australy		<input type="checkbox"/>
100408	Sandan	Fishery law dissemination	1	training	160	Oxfam Australy		<input type="checkbox"/>
Administration and Security								
100408	Sandan	CC study tour support outside province	1	training	6000	Oxfam Australy		<input type="checkbox"/>
100408	Sandan	Commune information board installation	1	piece	400	Oxfam Australy		<input type="checkbox"/>
100408	Sandan	Commune land use planning formulation	1	training	12000	Department of Land Management, Urban Planning & Construction		<input type="checkbox"/>
100408	Sandan	New village creation/dwelling establishment	1	training	6000	Department of Land Management, Urban Planning & Construction		✓
100408	Sandan	District level training to CC	1	training	12000	Oxfam Australy		<input type="checkbox"/>
Gender								
100408	Sandan	Community representative training on human rights and laws enforcement	1	training	1	Association for Development and Human Rights of Cambodia		<input type="checkbox"/>
100408	Sandan	Local leaders and CWCC focal point meeting on Gender mainstreaming in CIP	1	training	140	Department of Women	PIF	<input type="checkbox"/>
100408	Sandan	Brainstorming forum with local leaders and gender focal point on local gender mainstreaming	1	training	140	Department of Women	PIF	<input type="checkbox"/>

8.2.9 Temporary Agreements for 2009 as per DIW 2008 for Commune: Srae Chis

Commune GIS	Commune	Temporary Agreements				Supporter	Funding Source	Listed in CIP befor DIW
		Project Name	Quantity	Unit	Est.Cost (K.Riels)			
Economic								
100409	Srae Chis	Rice warehouse management training	1	training	400	Oxfam Australy		<input type="checkbox"/>
100409	Srae Chis	Rice warehouse construction	1	place	3200	Oxfam Australy		<input type="checkbox"/>

District Data Book 2009: Development Plans and Projects

Commune GIS	Commune	Temporary Agreements				Supporter	Funding Source	Listed in CIP before DIW
		Project Name	Quantity	Unit	Est.Cost (K.Riels)			
100409	Srae Chis	Rice seed request	1	Kg	6000	Oxfam Australy		✓
Social								
100409	Srae Chis	KMeragppl;meFüa)aycMeraHTwks¥at	100	tank	6000	Oxfam Australy		✓
100409	Srae Chis	Budget support for treatment, travel cost, food cost for patient and attendants	1	time	8080	Action For Health		□
100409	Srae Chis	Trained teacher monitoring and pupils knowledge assessment	1	time	2732	Partners for Development		□
100409	Srae Chis	Target trained teachers refresher training	1	time	5184	Partners for Development		□
100409	Srae Chis	Indigenous people rights and cultures strengthening	1	time	2000	Community Economic Development		□
100409	Srae Chis	Malaria awareness education for grade 4-5th teachers as child for child program	1	time	1	Partners for Development		□
100409	Srae Chis	Vaccination for 7 types of diseases	4	time	1	Oxfam Australy		□
NREM								
100409	Srae Chis	Loving forest video dissemination	1	training	4800	Community Economic Development		□
100409	Srae Chis	Forest protection strengthening	1	time	800	Community Economic Development		✓
100409	Srae Chis	Forest protection strengthening	1	Forestry Community	1200	Community Economic Development		✓
100409	Srae Chis	Education on importance of the forests	1	training	2400	Community Economic Development		✓
100409	Srae Chis	Forestry law training	1	training	2400	Community Economic Development		□
100409	Srae Chis	Youth group in development participation strengthening	1	time	1200	Community Economic Development		□

District Data Book 2009: Development Plans and Projects

Commune GIS	Commune	Temporary Agreements				Supporter	Funding Source	Listed in CIP before DIW
		Project Name	Quantity	Unit	Est.Cost (K.Riels)			
100409	Srae Chis	NTPF group formation	1	time	4000	Community Economic Development		<input type="checkbox"/>
Administration and Security								
100409	Srae Chis	District level training of CC	1	training	6000	Oxfam Australy		<input type="checkbox"/>
100409	Srae Chis	CC study tour support outside province	1	time	6000	Oxfam Australy		<input type="checkbox"/>
100409	Srae Chis	Land registration dissemination/enforcement	1	training	6000	Community Economic Development		✓
100409	Srae Chis	Commune information board installation	1	piece	400	Oxfam Australy		<input type="checkbox"/>
100409	Srae Chis	Commune decentralization training	4	training	5600	Oxfam Australy		<input type="checkbox"/>
100409	Srae Chis	Community news production support	1	time	4800	Community Economic Development		<input type="checkbox"/>
Gender								
100409	Srae Chis	Brainstorming forum with commune leaders and gender focal point on local gender mainstreaming	1	training	140	Department of Women	PIF	<input type="checkbox"/>
100409	Srae Chis	Leaders and CWCC focal point meeting on Gender mainstreaming in CIP	1	training	140	Department of Women	PIF	<input type="checkbox"/>
100409	Srae Chis	Gender training	2	training	1600	Oxfam Australy		<input type="checkbox"/>
100409	Srae Chis	Vocational skills training at district level	1	training	27000	Oxfam Australy		<input type="checkbox"/>

8.2.10 Temporary Agreements for 2009 as per DIW 2008 for Commune: Voadthonak

Commune GIS	Commune	Temporary Agreements				Supporter	Funding Source	Listed in CIP befor DIW
		Project Name	Quantity	Unit	Est.Cost (K.Riels)			
Social								
100410	Voadthonak	Cattle-buffalo vaccinating	4	training	2000	Oxfam Australy		<input type="checkbox"/>
100410	Voadthonak	Malaria awareness education for grade 4-5th teachers as child for child program	1	time	1	Partners for Development		<input type="checkbox"/>
100410	Voadthonak	Target trained teachers refresher training	1	time	5184	Partners for		<input type="checkbox"/>

District Data Book 2009: Development Plans and Projects

Commune GIS	Commune	Temporary Agreements				Supporter	Funding Source	Listed in CIP before DIW
		Project Name	Quantity	Unit	Est. Cost (K.Riels)			
						Development		
100410	Voadthonak	Trained teacher monitoring and pupils knowledge assessment	1	time	2732	Partners for Development		<input type="checkbox"/>
100410	Voadthonak	Budget support for treatment, travel cost, food cost for patient attendants	1	Course/year	8380	Action For Health		<input type="checkbox"/>
NREM								
100410	Voadthonak	Community fishery law training	4	training	1600	Oxfam Australy		<input type="checkbox"/>
100410	Voadthonak	Fishery law dissemination	4	training	640	Oxfam Australy		<input type="checkbox"/>
100410	Voadthonak	Loving forest video dissemination	1	time	6000	Community Economic Development		<input type="checkbox"/>
100410	Voadthonak	Forest protection strengthening	1	time	1200	Community Economic Development		<input type="checkbox"/>
100410	Voadthonak	Forestry community strengthening	4	time	2400	Community Economic Development		<input type="checkbox"/>
Administration and Security								
100410	Voadthonak	CC study tour support outside province	1	time	6000	Oxfam Australy		<input type="checkbox"/>
100410	Voadthonak	District level training to CC	1	training	12000	Oxfam Australy		<input type="checkbox"/>
100410	Voadthonak	Community news production support	1	time	4800	Community Economic Development		<input type="checkbox"/>
Gender								
100410	Voadthonak	Brainstorming forum with commune leaders and gender focal point on local gender mainstreaming	1	training	140	Department of Women	PIF	<input type="checkbox"/>
100410	Voadthonak	Local leaders and CWCC focal point meeting on Gender mainstreaming in CIP	1	training	140	Department of Women	PIF	<input type="checkbox"/>

Source: CDPD, District Level Detail TA resulting from DIW

8.3 Outputs, estimated and actual costs of C/S Fund Projects between 2005 and 2008, by Commune

Commune	Project Type	Budget Year	Output		Quantity	Unit	Unit Cost MR	
			Description	Type			Estimate	Actual
Boeng Char	Education	2005	Wooden school (general)	New	2	School room	21.32	19.91
Boeng Char	Rural Transport	2006	Wood bridge (general)	New	1	Place	27.58	25.75
Boeng Char	Rural Transport	2007	Single pipe culvert	New	1	Place	6.09	27.50
Boeng Char	Rural Transport	2007	Wood bridge, 5 tonne standard, concrete abutments	New	1	Place	23.87	27.50
Kampong Cham	Rural Transport	2005	Wood bridge (general)	New	1	Place	26.00	25.18
Kampong Cham	Rural Transport	2006	Wood bridge (general)	New	2	Place	29.54	30.51
Kampong Cham	Rural Transport	2006	Single pipe culvert	New	2	Place	3.25	30.51
Kampong Cham	Rural Transport	2007	Wood bridge (general)	New	2	Place	40.69	37.68
Kampong Cham	Rural Transport	2007	Single pipe culvert	New	1	Place	4.69	37.68
Kampong Cham	Rural Transport	2008	Wood bridge, 5 tonne standard, concrete abutments	New	1	Place	43.13	42.60
Kbal Damrei	Rural Transport	2005	Wood bridge (general)	New	1	Place	16.01	15.26
Kbal Damrei	Rural Domestic Water Supplies	2005	Ring well	New	2	Place	4.18	4.02
Kbal Damrei	Rural Transport	2006	Earth road	Repair	0.46	Km	11.08	11.00
Kbal Damrei	Rural Domestic Water Supplies	2007	Ring well	New	1	Place	2.19	46.26
Kbal Damrei	Rural Domestic Water Supplies	2007	Drilled well with Afridev pump	New	8	Place	46.15	46.26
Kbal Damrei	Rural Domestic Water Supplies	2008	Pond with no filter	New	1	Place	9.14	9.13
Kbal Damrei	Rural Transport	2008	Earth road	Repair	3	Km	43.31	26.28
Kbal Damrei	Rural Transport	2008	Single pipe culvert	New	4	Place	9.36	26.28
Kaoh Khnhaer	Rural Transport	2005	Pipe culvert (general)	New	1	Place	4.28	23.88
Kaoh Khnhaer	Rural Transport	2005	Wood bridge (general)	New	1	Place	22.42	23.88
Kaoh Khnhaer	Rural Transport	2006	Wood bridge (general)	New	1	Place	33.60	32.50
Kaoh Khnhaer	Rural Transport	2007	Wood bridge (general)	New	1	Place	25.77	22.88
Kaoh Khnhaer	Rural Transport	2007	Wood bridge (general)	Repair	1	Place	5.99	5.50
Kaoh Khnhaer	Rural Transport	2008	Wood bridge (general)	New	1	Place	25.04	23.95
Ou Krieng	Rural Transport	2005	Double pipe culvert	New	1	Place	8.43	20.87
Ou Krieng	Rural Transport	2005	Single pipe culvert	New	3	Place	6.55	20.87
Ou Krieng	Rural Transport	2005	Pipe culvert (general)	New	3	Place	7.13	20.87
Ou Krieng	Rural Transport	2006	Earth road	Repair	5.5	Km	29.15	27.80
Ou Krieng	Rural Transport	2007	Pipe culvert (general)	New	1	Place	1.43	27.60
Ou Krieng	Rural Transport	2007	Wood bridge (general)	New	1	Place	12.22	27.60
Ou Krieng	Rural Transport	2007	Single pipe culvert	New	7	Place	15.95	27.60
Roluos Mean Chey	Rural Domestic Water Supplies	2005	Drilled well with Afridev pump	New	4	Place	25.87	24.58

District Data Book 2009: Development Plans and Projects

Commune	Project Type	Budget Year	Output		Quantity	Unit	Unit Cost MR	
			Description	Type			Estimate	Actual
Roluos Mean Chey	Irrigation	2006	Small water gate	New	1	Place	9.95	27.30
Roluos Mean Chey	Irrigation	2006	Single pipe Culvert with gate	New	1	Place	3.64	27.30
Roluos Mean Chey	Irrigation	2006	Earth dam	Repair	0.3	Km	13.94	27.30
Roluos Mean Chey	Rural Transport	2007	Single pipe culvert	New	2	Place	4.51	37.95
Roluos Mean Chey	Rural Transport	2007	Earth road	Repair	1.985	Km	36.76	37.95
Roluos Mean Chey	Rural Transport	2008	Earth road	Repair	1.985	Km	43.66	49.60
Roluos Mean Chey	Rural Transport	2008	Single pipe culvert	New	2	Place	5.94	49.60
Sambour	Irrigation	2005	Earth dam	Repair	0.418	Km	4.78	21.81
Sambour	Irrigation	2005	Small water gate	New	2	Place	17.87	21.81
Sambour	Rural Transport	2006	Wood bridge (general)	New	1	Place	33.06	27.43
Sambour	Rural Transport	2007	Earth road	Repair	0.456	Km	9.06	6.57
Sambour	Rural Transport	2007	Wood bridge (general)	New	1	Place	25.87	20.00
Sambour	Rural Transport	2008	Single pipe culvert	New	2	Place	18.49	16.65
Sandan	Irrigation	2005	Small water gate	New	1	Place	25.10	24.67
Sandan	Domestic Sanitation	2005	Pour flush latrine with double waste tank system	New	2	Latrine room	4.37	4.14
Sandan	Rural Domestic Water Supplies	2006	Pond with no filter	New	2	Place	28.81	27.65
Sandan	Rural Domestic Water Supplies	2007	Pond with no filter	Repair	1	Place	15.36	10.50
Sandan	Rural Transport	2007	Wood bridge (general)	New	1	Place	16.97	12.00
Sandan	Irrigation	2007	Earth dam	Repair	0.025	Km	11.43	8.35
Sandan	Irrigation	2008	Canal	Repair	0.4	Km	9.59	19.06
Sandan	Irrigation	2008	Single pipe Culvert with gate	New	1	Place	9.47	19.06
Sandan	Rural Domestic Water Supplies	2008	Pond with no filter	New	1	Place	17.18	16.55
Srae Chis	Rural Transport	2005	Earth road	New	2	Km	18.99	22.81
Srae Chis	Rural Transport	2005	Pipe culvert (general)	New	2	Place	3.90	22.81
Srae Chis	Education	2006	School furniture	New	2	School room	3.13	29.50
Srae Chis	Education	2006	Wooden school (general)	New	2	School room	27.02	29.50
Srae Chis	Education	2007	School furniture	New	2	School room	6.09	30.50
Srae Chis	Education	2007	Wooden school (general)	New	2	School room	29.20	30.50

Commune	Project Type	Budget Year	Output		Quantity	Unit	Unit Cost MR	
			Description	Type			Estimate	Actual
Voadthonak	Rural Transport	2005	Pipe culvert (general)	New	1	Place	1.50	18.72
Voadthonak	Rural Transport	2005	Wood bridge (general)	New	1	Place	18.73	18.72
Voadthonak	Rural Transport	2006	Single cell box culvert	New	1	Place	27.57	27.10
Voadthonak	Rural Transport	2007	Double pipe culvert	New	1	Place	24.72	25.00
Voadthonak	Rural Transport	2007	Single pipe culvert	New	2	Place	4.37	25.00

Source: PID

8.4 Total Expenditure on C/S Fund Projects by sector and commune between 2005 and 2008

Sector	Total Cost in Million Riels									
	Boeng Char	Kampong Cham	Kbal Damrei	Kaoh Khnhaer	Ou Krieng	Roluos Mean Chey	Sambour	Sandan	Srae Chis	Voadthonak
Domestic Sanitation								4.14		
Education	19.91								60.00	
Irrigation						27.30	21.81	43.74		
Rural Domestic Water Supplies			59.41			24.58		54.70		
Rural Transport	53.25	135.97	52.53	108.71	76.27	49.60	70.65	12.00	22.81	70.82

Source: PID

8.5 Actual 2009 C/S Fund projects by Commune

Commune	Project Type	Project Output		Quantity	Unit	Fund Source (Riels)		
		Description	Type			Total	C/S	Local Contribution
Boeng Char	Rural Transport	Wood bridge, 5 tonne, wood abutment	New	1	Place	69,329,395	68,829,395	500,000
Kampong Cham	Rural Transport	Wood bridge, 5 tonne, wood abutment	New	1	Place	48,721,127	48,321,127	400,000
Kbal Damrei	Rural Domestic Water Supplies	Drilled well with Afridev pump	New	1	Place	32,933,890	32,433,890	500,000
Kbal Damrei	Rural Domestic Water Supplies	Drilled well with Afridev pump	New	1	Place	32,933,890	32,433,890	500,000
Kbal Damrei	Rural Domestic Water Supplies	Drilled well with Afridev pump	New	1	Place	32,933,890	32,433,890	500,000
Kbal Damrei	Rural Domestic Water Supplies	Mixed well with pump	New	1	Place	32,933,890	32,433,890	500,000
Kbal Damrei	Rural Domestic Water Supplies	Drilled well with Afridev pump	New	1	Place	32,933,890	32,433,890	500,000
Kaoh Khnhaer	Rural Transport	Natural Gravel road	Repair	1.75	km	38,762,238	38,462,238	300,000
Ou Krieng	Rural Transport	Earth road	Repair	1	km	19,516,301	19,216,301	300,000
Ou Krieng	Rural Transport	Single pipe culvert 0.6m diameter	New	1	Place	19,516,301	19,216,301	300,000
Ou Krieng	Rural Domestic Water Supplies	Drilled well with Afridev pump	New	3	Place	30,892,620	30,592,620	300,000
Ou Krieng	Rural Domestic Water Supplies	Drilled well with Afridev pump	New	2	Place	30,892,620	30,592,620	300,000
Sambour	Rural Transport	Natural Gravel road	Repair	0.15	km	30,694,619	30,394,619	300,000
Sambour	Rural Transport	Single pipe culvert 0.8m diameter	New	1	Place	30,694,619	30,394,619	300,000
Sambour	Rural Transport	Natural Gravel road	New	0.809	km	30,694,619	30,394,619	300,000
Sambour	Rural Transport	Single pipe culvert 0.6m diameter	New	1	Place	30,694,619	30,394,619	300,000
Sandan	Irrigation	Earth dam	New	0.035	km	9,766,504	9,566,504	200,000
Sandan	Rural Domestic Water Supplies	Water supply pond	New	1	Place	9,498,139	9,298,139	200,000
Sandan	Rural Transport	Wood bridge, 5 tonne, wood abutment	New	1	Place	24,252,316	23,952,316	300,000

Source: PID

9 District level Projects from 2006 to 2009

District Initiative Projects (DIPs) are funded by Danida, DFID and PSDD (UNDP, DFID and SIDA).

Funding for 2006-2008

Between 2006 and 2008 there were 14 provinces funded by PSDD and 10 by Danida and DFID. The list of provinces and who funded these is below

Danida and DFID funded DIPs:

Kampong Cham	Kampong Speu	Koh Kong	Kratie	Monduliri
Pursat	Ratanakiri	Siem Reap	Sihanoukville	Kep

PSDD funded DIPs:

Banteay Meanchey	Battambang	Kampong Chhnang	Kandal	Phnom Penh
Prey Veng	Svay Rieng	Takeo	Kampong Thom	Preah Vihear
Stung Treng	Kampot	Oddar Meanchey	Pailin	

Funding for 2009

In 2009 there was a change to the number of provinces funded by the two streams. Danida and DFID were still funding the same 10 provinces they had been funding the previous three years, but two more provinces were added *Kampong Thom and Kampot*. Now PSDD funds 12 provinces and Danida and DFID fund 12.

9.1 District Initiative Infrastructure Projects from 2006 to 2009

9.1.1 District Initiative Infrastructure Projects for 2006 to 2008

Date	Project Name	Implementing Agencies	Budget (US\$)	Project Output & Capacity	Number of Beneficiaries
2007	Repair water gate of Ochhvang	Inter-commune	6,387.00		
2007	Repair water gate of Otatann	Inter-commune	4,700.00		
2008	Preak Tala water gate- Canal and Dam rehabilitation	Inter-commune	5,581.22	Dam 170 m, 250m canal 2 culverts.	580 persons.
2008	Rubbish pit	Inter-commune	1,955.20	1 place	3000 persons.

9.1.2 District Initiative Infrastructure Projects in 2009

No District Initiative Infrastructure Projects have been implemented in this district for 2009

9.2 District Initiative Service Projects from 2006 to 2009

9.2.1 District Initiative Service Projects for 2006 to 2008

Date	Project Names	Implementing agencies	Budget (US\$)	Project Output & Capacity	Number of Beneficiaries
2007	Establish farmer's groups for raising breeding pigs	District Agri	4,000.00		
2007	Training on cattle and buffalo raising technique	District Agri	1,000.00		
2007	Training on fruit tree cultivation technique pomelo and orange	District Agri	1,000.00		
2007	Training and demonstration on rice cultivation technique	District Agri	2,400.00		
2007	Dissemination on prevention from illegal fish raising activities	District Agri	1,000.00		
2007	Training and demonstration on fish raising	District Agri	1,162.00		
2007	Dissemination on prevention of illegal forest cutting & wildlife hunting	Forestry Admin	1,425.00		
2007	Training on gender mainstreaming in NRM	District WA	968.00		
2007	Dissemination on land management and NRM	District Land	1,000.00		
2008	Establish and strengthening LEAK KHMER raising technique	District AGRI	1,671.00	8 communittee	80 persons
2008	Establish communittee fruit tree (Grape fruit, Orange, Mango) 10 nurseries	District AGRI	2,708.00	10 nurseries	60 persons
2008	Fishery communittee network strengthening	Fishery Admin	1,619.00	4 times	35 persons
2008	Training and establish family fingerling station	District AGRI	2,000.00	1 station	100 persons

9.2.2 District Initiative Service Projects in 2009

Project Name	Sector	Implementing Agency	Budget	Project outputs/ capacities	No. of Beneficiaries		Progress	Remarks on Issues of Progress
					Total	Female		
Strengthening and establish LEAK Khmer community	AGR	PMC	\$2,788.00	17 group	884	460	0%	The first bidding will be conducted on 9 July 2009
Training and demonstration on rice planting technique	AGR	PMC	\$1,010.00	4 courses	104	54	0%	The first bidding will be conducted on 9 July 2009
Establish fruit tree community	AGR	PMC	\$1,000.00	2 nurseries	52	27	0%	The first bidding will be conducted on 9 July 2009
Training and demonstration on integrated farming system (pig, chicken and duck...)	AGR	PMC	\$2,060.00	6 courses	104	54	0%	The first bidding will be conducted on 9 July 2009
Fishery community network strengthening	AGR	Fisheries Admin	\$1,543.00	7 courses	210	109	10%	Still implemented
Training and distribute fish fingerlings	AGR	Fisheries Admin	\$3,065.00	7 courses	364	189	0%	The first bidding will be conducted on 9 July 2009
Establish waste management committee	NRM	PMC	\$4,742.00	1 community	30	15	0%	Still feasibility study

9.3 Inter Commune Council Projects in 2008 and 2009

9.3.1 ICC Projects in 2008

No ICC projects in this district at this time

9.3.2 ICC Projects in 2009

No ICC projects in this district at this time

Source: ICC project, Ministry of Interior (DoLA), -UNDP project for Local Governance – DDLG

9.4 Other Projects in 2008 and 2009

9.4.1 RPRP

There are no RPRP projects being implemented in this district or province at this time. The RPRP is only being implemented in Svay Rieng and Prey Veng

9.4.1.1 RPRP Projects from 2006 to 2008

No RPRP projects in this district at this time

9.4.1.2 RPRP Projects in 2009

No RPRP projects in this district at this time

9.4.2 Seth Korma

9.4.2.1 Seth Koma 2007

There are no Seth Korma projects being implemented in this district or province at this time.

Source: UNICEF

9.4.2.2 Seth Koma 2008

There are no Seth Korma projects being implemented in this district or province at this time.

Source: UNICEF

9.4.2.3 Seth Koma 2009

There are no Seth Korma projects being implemented in this district or province at this time.

Source: UNICEF

SECTION D: SERVICES AND ORGANIZATIONS

10 Infrastructure

10.1 Length of and Expenditure on Roads in 2008, by District

Roads	Kratie	Chhlong	Chetrborei	Preaekbrasop	Sambor	Snoul	Kratie
Length of paved road in the district	280	27	70	0	85	73	25
Length of unpaved roads in the district	364	69	96	153	0	0	46
Amount spent on construction of roads in 2008 (\$)	33,727	n/a	33,727	0	n/a	n/a	n/a
Amount spent on repair and rehabilitation of roads in 2008 (\$)	41,867	n/a	0	41,867	n/a	n/a	n/a

Note 1: Please note that these data are not necessarily complete or correct. The data are derived from government agencies at provincial and district level which used different recording systems, did not always have complete data or were, sometimes, less than willing to share their data.

Note 2: Please be aware that these data are incomplete due to the fact that the amounts for the construction, repair and rehabilitation recorded reflect only funds provided by the government, not the contributions by any other parties.

10.2 Scale of and Expenditure on Irrigation in 2008, by District

Irrigation	Kratie	Chhlong	Chetrborei	Preaekbrasop	Sambor	Snoul	Kratie
Number of irrigation schemes operating in 2008	83	47	n/a	10	18	3	5
Total nr of hectares under irrigation in dry season 2008	7,388	2,881	1,489	1,671	135	315	897
Total funds spent in 2008 on construction of irrigation systems (\$)	10,200	0	n/a	0	n/a	10,200	n/a
Total funds spent in 2008 on rehabilitation/repair of irrigation systems (\$)	465,226	22,218	n/a	443,008	n/a	0	n/a
Total funds spent in 2008 on operation and maintenance (\$)	14,985	0	n/a	14,985	n/a	0	n/a

Note 1: Please note that these data are not necessarily complete or correct. The data are derived from government agencies at provincial and district level which used different recording systems, did not always have complete data or were, sometimes, less than willing to share their data.

Note 2: Please be aware that the data above are incomplete as these only reflect funds provided by the government, not the contributions by farmers or other parties.

10.3 Power Supply in 2008, by District

Electricity	Kratie	Chhlong	Chetrborei	Preaekbrasop	Sambor	Snoul	Kratie
Total number of electricity connections to households	7,852	1,542	0	1,181	400	850	3,879
Total number of electricity connections to agencies, companies, organizations	12	n/a	0	2	5	5	n/a
Total volume in KWh of electricity consumed last in 2008	843,973	n/a	0	40,973	36,000	800,000	n/a
Total amount collected from users for consumed electricity (in KR) (\$)	176,643	n/a	0	32,643	0	144,000	n/a
Per capita electricity consumption in 2008 in Kwh	13	n/a	0	48	15	250	n/a

Note 1: Please note that these data are not necessarily complete or correct. The data are derived from government agencies at provincial and district level which used different recording systems, did not always have complete data or were, sometimes, less than willing to share their data.

Note 2: These data only record electricity provided by electricity companies and does not include homes powered by generators or batteries (for this information see Section B: General Profile, Part 1: General Information; table 1.3.1 and chart 1.3.4).

Note 3: In most provinces electricity is only provided through town-based networks

Note 4: Per capita consumption is calculated by dividing the total volume of electricity produced in 2008 by the number of people living in each district as per the 2008 census (for the provincial data it is calculated against the number of people living in the province)

11 Health Facilities

Please note that the Operational District (health) boundaries are different to the administrative district boundaries. Therefore the data provided here shows the facilities, staff, NGOs etc in each Operational District within the province NOT the administrative district.

Acronyms

Com Cov	Commune Covered	MW2	Secondary Midwives
CPA	Complementary Package of Activities	NU1	Primary Nurse
Dr	Doctor	NU2	Secondary Nurse
FDH	Former District Hospital	OD	Operational District
HC	Health Center	Others	Other Staff
HC (NB)	Health Center no building	PHD	Provincial Health Department
HP	Health Post	Pop 04-05	Population Covered 2004 or 2005
MA	Medical Assistant	RH	Referral Hospital
MPA	Minimum Package of Activities	Vil Cov	Village Covered
MW1	Primary Midwives	VIL-HC	Distance from Village to Health Center

11.1 Health Facilities in the Province, by Operational District

Kratie	OD	RH	HC	HP
Chhlong	1	1	10	3
Kratie	1	1	12	5
Total	2	2	22	8

11.2 Health Facilities and Staff in the province, by Operational District

This table shows health facilities, staff and coverage of health facilities in each operational district.

No	Facility Name	Type	Class	Dr	Ma	Nu2	Nu1	Mw2	Mw1	Others	Com Cov	Vil Cov	Pop. 04-05
Chhlong													
1	Chambak	HC	MPA	0	0	2	2	1	2	2	2	11	15,886
2	Chroy Thma	HC	MPA	0	0	1	1	1	2	2	4	11	15,471
3	Damrei Phong	HC	CPA	0	0	0	2	0	0	4	2	6	3,348
4	Daun meas	HP	None+MI	0	0	0	0	0	0	0	1	1	2,202
5	Kanhchor	HC	MPA	0	0	1	3	2	1	1	3	10	14,508
6	Khsach Andet	HC	MPA	0	0	2	2	2	1	1	2	7	19,998
7	Khsem	HC	MPA	0	0	2	2	1	0	4	2	9	7,291
8	Pongro	HC	MPA	0	0	1	1	1	0	4	3	8	14,821

District Data Book 2009: Development Plans and Projects

No	Facility Name	Type	Class	Dr	Ma	Nu2	Nu1	Mw2	Mw1	Others	Com Cov	Vil Cov	Pop. 04-05
9	Preaek Prasob	FDH	CPA+MPA	0	2	3	5	1	2	4	1	9	12,353
10	Snuol	FDH	CPA+MPA	1	2	6	6	4	0	8	3	20	24,506
11	Srae Roneam	HP	None+MI	0	0	0	0	0	0	0	1	1	1,084
12	Stueng Thum	HP	None+MI	0	0	0	0	0	0	0	1	1	1,122
Total:				1	4	18	24	13	8	30	25	94	132,590
Kratie													
1	Ta Mau	HC	MPA	0	0	1	3	1	2	1	2	11	13,261
2	Bos Leav	HC	MPA	0	0	1	3	0	1	4	2	13	10,698
3	Chrouy Banteay	HC	MPA	0	0	2	2	2	1	2	1	7	9,218
4	Kantuot	HC	MPA	0	0	1	3	0	2	2	3	20	16,617
5	Ou Krieng	HC	MPA	0	0	1	2	0	1	3	4	21	14,463
6	Ou Ruessei	HC	MPA	0	0	1	4	3	2	1	3	12	18,197
7	Rakar Kandal	HC	MPA	0	1	0	3	2	3	1	2	7	12,264
8	Sambo	FDH	CPA+MPA	0	1	2	5	1	1	5	4	21	20,157
9	Sandan	HC	MPA	0	0	1	6	0	0	4	4	13	14,476
10	Saob	HC	MPA	0	0	2	3	0	0	3	3	10	12,012
11	Svay Chreah	HC	MPA	0	0	2	1	1	0	2	2	9	7,803
12	Thma Krae	HC	MPA	0	0	1	7	2	0	1	3	7	12,377
Total:				0	2	15	42	12	13	29	33	151	161,543
Total All				1	6	33	66	25	21	59	58	245	294,133

Source: MEDiCAM – Infrastructure - (http://www.medicam-cambodia.org/hsi/health_system/srch/index.asp?cboLcn=6&cmdSearch=Search&cboCHName=&cboType=)

11.3 Deliveries in 2007 in the Province, by Operational District

OD	Deliveries	Deliveries at home		Deliveries	Total deliveries	Total deliveries
	at HC	By Health Staff	ByTBAs	at RH	by Health Staff	by health staff and TBAs
Chhlong	47	592	656	232	871	1527
Kratie	199	504	1304	558	1261	2565
Sub-total	246	1096	1960	790	2132	4092

Source: MoH, Annual Statistics 2007

12 Education³

12.1 Schools, Classes, Students, Staff, for all levels, for 2007/2008 by District

District	Number of Schools	Disadv. Schools	Number of Classes	Classes in Pagoda	Enrollment		Repeaters		Teaching Staff		Non-Teaching Staff		Total Staff	
					Total	Girl	Total	Girl	Total	Female	Total	Female	Total	Female
Chhlaung	41	1	357	0	12,802	6,162	919	390	398	223	75	19	473	242
Kratie	100	2	645	2	22,559	10,572	1,833	763	729	399	146	51	875	450
Prek Prasap	66	0	449	0	15,214	7,301	1,423	561	542	299	96	21	638	320
Sambo	57	1	360	0	12,676	6,164	1,401	624	238	84	29	8	267	92
Snuol	54	1	302	7	12,182	5,663	1,449	643	200	58	22	4	222	62
Whole Province	318	5	2,113	9	75,433	35,862	7,025	2,981	2,107	1,063	368	103	2,475	1,166
- Urban Area	100	2	645	2	22,559	10,572	1,833	763	729	399	146	51	875	450
- Rural Area	161	2	1,108	7	40,198	19,126	3,791	1,594	1,140	580	193	44	1,333	624
- Remote Area	57	1	360	0	12,676	6,164	1,401	624	238	84	29	8	267	92

12.2 Characteristics of Schools and School Principals for 2007/2008 by Commune

Commune	Number of Schools				2 - Shift	Floating	Schools	Attached	Schools Without		Characteristics of School Principals (Incharge)			
	Pre-Sch	Primary	College	Lycee	Schools	Schools	in Pagoda	Pre-Sch	Water Sup.	Latrine	Avg. Age	Avg. Service	U.Sec+ Ed.	Female
Boeng Char	0	3	0	0	3	0	0	0	1	1	49.2	21.0	0	0
Kampong Cham	0	8	1	0	7	0	1	0	2	1	34.0	13.8	4	2
Kbal Damrei	0	5	1	0	5	0	0	0	0		35.0	11.7	3	0
Kaoh Khnhaer	0	3	1	0	3	0	0	0	0		40.0	17.8	1	0
Ou Krieng	0	4	1	0	5	0	0	0	2	2	39.3	15.0	0	1
Roluos Mean Chey	0	4	1	0	4	0	0	0	1	1	28.3	7.6	3	0
Sambour	1	5	0	1	5	0	0	1	6	3	50.7	23.1	0	1
Sandan	2	5	1	0	4	0	1	2	4	4	54.9	26.4	0	2
Srae Chis	0	5	0	0	4	0	0	0	4	4	44.5	18.0	1	0
Voadthonak	0	4	1	0	3	0	0	0	5	4	43.6	19.0	1	0

³ All the data for section 12 comes from the Ministry of Education, Youth and Sport (MoEYS)

12.3 Enrolment by Level of Education, 2006/2007 by Commune

Commune	School	Pre school		Primary School		Lower Secondary School		Upper Secondary School		Enrolment	
		Total	Female	Total	Female	Total	Female	Total	Female	Total	Female
Boeng Char	3	0	0	669	343	0	0	0	0	669	343
Kampong Cham	9	0	0	1731	850	180	95	0	0	1911	945
Kbal Damrei	6	0	0	852	407	37	13	0	0	889	420
Kaoh Khnhaer	4	0	0	931	461	40	25	0	0	971	486
Ou Krieng	4	0	0	696	333	32	12	0	0	728	345
Roluos Mean Chey	4	0	0	971	469	0	0	0	0	971	469
Sambour	7	224	106	1379	671	461	215	222	99	2286	1091
Sandan	8	47	18	1381	658	436	211	0	0	1864	887
Srae Chis	4	0	0	663	316	0	0	0	0	663	316
Voadthonak	5	0	0	1145	528	270	128	0	0	1415	656

12.4 Enrolment by Level of Education, 2007/2008 by Commune

Commune	School	Pre school		Primary School		Lower Secondary School		Upper Secondary School		Enrolment	
		Total	Female	Total	Female	Total	Female	Total	Female	Total	Female
Boeng Char	3	0	0	678	333	0	0	0		678	333
Kampong Cham	9	0	0	1803	866	178	100	0		1981	966
Kbal Damrei	6	0	0	820	387	67	23	0		887	410
Kaoh Khnhaer	4	0	0	919	468	83	44	0		1002	512
Ou Krieng	5	0	0	872	415	59	20	0		931	435
Roluos Mean Chey	5	0	0	938	446	64	24	0		1002	470
Sambour	7	198	132	1377	682	483	266	276	128	2334	1208
Sandan	8	50	30	1385	677	431	203	0		1866	910
Srae Chis	5	0	0	791	381	0	0	0		791	381
Voadthonak	5	0	0	958	424	246	115	0		1204	539

12.5 Aspects of Enrolment for 2007/2008 by Commune

Commune	% Repeaters (Total)			% Over-age Enrollment (Total)			% Repeaters (Girl)			% Over-age Enrollment (Girl)		
	Primary	L.Sec.	U.Sec.	Primary	L.Sec.	U.Sec.	Primary	L.Sec.	U.Sec.	Primary	L.Sec.	U.Sec.
Boeng Char	23.0	0.0	0.0	29.1	0.0	0.0	18.0	0.0	0.0	30.6	0.0	0.0
Kampong Cham	12.3	2.2	0.0	23.6	61.2	0.0	12.4	1.0	0.0	22.6	61.0	0.0
Kbal Damrei	15.7	0.0	0.0	30.9	50.7	0.0	16.5	0.0	0.0	31.0	56.5	0.0
Kaoh Khnhaer	19.2	0.0	0.0	22.9	62.7	0.0	17.7	0.0	0.0	21.6	54.5	0.0
Ou Krieng	11.0	0.0	0.0	28.0	57.6	0.0	13.0	0.0	0.0	27.0	70.0	0.0
Roluos Mean Chey	12.2	0.0	0.0	35.0	78.1	0.0	11.7	0.0	0.0	36.5	62.5	0.0
Sambour	5.9	2.5	0.7	21.9	51.3	49.3	4.4	2.6	1.6	21.8	45.9	41.4
Sandan	9.3	1.2	0.0	24.5	45.5	0.0	6.5	0.5	0.0	24.1	40.9	0.0
Srae Chis	13.1	0.0	0.0	18.3	0.0	0.0	14.2	0.0	0.0	15.7	0.0	0.0
Voadthonak	17.7	0.4	0.0	17.1	48.4	0.0	15.3	0.0	0.0	15.6	41.7	0.0

12.6 School Buildings for all schools in the District for 2007/2008, by Commune

Commune	Total Number of		Concrete/Brick Structure		Wooden Structure		Bamboo Structure		New Buildings		Buildings Without Good		
	Buildings	Rooms	Buildings	Rooms	Buildings	Rooms	Buildings	Rooms	Repaired	Constructed	Floor	Roof	Wall
Boeng Char	6	13	0	0	6	13	0	0	0	2	3	2	2
Kampong Cham	11	33	2	10	9	23	0	0	3	1	3	0	3
Kbal Damrei	9	32	5	22	3	7	1	3	0	0	0	0	0
Kaoh Khnhaer	5	20	2	11	3	9	0	0	0	0	1	1	0
Ou Krieng	10	30	4	16	6	14	0	0	0	2	2	2	1
Roluos Mean Chey	6	23	4	17	2	6	0	0	0	2	1	1	0
Sambour	12	51	7	35	5	16	0	0	1	1	3	4	2
Sandan	10	50	7	39	3	10	0	1	2	0	1	2	1
Srae Chis	5	16	3	10	2	6	0	0	0	1	0	0	0
Voadthonak	6	25	1	5	5	20	0	0	0	0	1	1	2

12.7 Conditions of Classrooms and Existence of Separate School Office and Library, by Commune

Commune	Number of Class rooms	Number of Classrooms			Classrooms Without Good			Number of Furniture needed				Schools with Separate	
		in Pagoda	New Repaired	New Constr.	Floor	Roof	Wall	Desks	Chairs	Black-board	Teacher Table	Office	Library
Boeng Char	8	0	0	5	6	4	4	30	0	0	3	1	1
Kampong Cham	32	0	4	2	8	0	8	60	44	4	13	2	3
Kbal Damrei	23	0	0	0	0	0	0	15	5	4	3	2	2
Kaoh Khnhaer	14	0	0	1	4	3	0	0	0	0	0	3	1
Ou Krieng	23	0	0	4	6	6	2	40	40	2	1	2	1
Roluos Mean Chey	17	0	0	8	0	0	0	10	3	3	3	2	1
Sambour	45	0	1	1	10	12	7	0	0	3	1	3	2
Sandan	32	0	5	0	4	8	4	12	9	0	0	6	3
Srae Chis	15	0	0	2	0	0	0	0	0	0	0	1	0
Voadthonak	20	0	0	0	4	6	8	20	0	2	0	4	1

12.8 Community Participation and Financing across all schools in the District for 2007/2008 by Commune

Commune	Parent Association				Commu. Teachers	Teaching Monks	PAP Fund (Riel)		Number of Schools Obtaining Funds from				
	Exists	Held Meet	Total	Female			per Student	per School	Sch. Income	Community	Gvt. For building	Abroad	IOs/NG Os
Boeng Char	3	2	6	1	0	0	5,652	1,260,333	0	0	0	0	0
Kampong Cham	9	9	5	2	0	0	9,627	2,044,122	1	0	0	0	2
Kbal Damrei	4	4	5	1	0	0	7,639	1,301,760	0	0	0	0	0
Kaoh Khnhaer	4	4	6	1	0	0	8,119	1,971,000	0	0	0	0	0
Ou Krieng	1	1	7	1	0	0	7,834	1,425,750	0	0	1	0	0
Roluos Mean Chey	5	5	5	1	0	0	7,619	1,849,500	0	0	0	0	0
Sambour	6	6	6	1	0	0	7,899	2,326,729	0	0	0	0	1
Sandan	6	6	7	3	0	0	10,844	2,463,025	0	1	0	0	3
Srae Chis	1	1	5	0	0	0	9,353	1,550,250	0	0	0	0	0
Voadthonak	5	5	6	2	0	0	10,371	2,934,880	0	0	0	0	0

12.9 Percentage Student Flow Rates and Graduation by level 2006/2007, by Commune

Commune	Primary Level (Grades 1-6)			Lower Secondary Level (Grades 7-9)			Upper Secondary Level (Grades 10-12)			Successful Candidates		
	Promotion	Repetition	Dropout	Promotion	Repetition	Dropout	Promotion	Repetition	Dropout	Grade 6	Grade 9	Grade 12
Boeng Char	65.9	23.3	10.8	0.0	0.0	0.0	0.0	0.0	0.0	25	0	0
Kampong Cham	74.5	12.8	12.7	79.4	2.2	18.3	0.0	0.0	0.0	94	24	0
Kbal Damrei	66.4	15.1	18.4	89.2	0.0	10.8	0.0	0.0	0.0	34	0	0
Kaoh Khnhaer	68.4	18.9	12.7	75.0	0.0	25.0	0.0	0.0	0.0	56	0	0
Ou Krieng	82.0	13.8	4.2	103.1	0.0	-3.1	0.0	0.0	0.0	23	0	0
Roluos Mean Chey	66.7	11.7	21.5	0.0	0.0	0.0	0.0	0.0	0.0	53	0	0
Sambour	84.5	5.9	9.6	78.5	2.6	18.9	78.4	0.9	20.7	169	81	32
Sandan	83.4	9.3	7.2	78.7	1.1	20.2	0.0	0.0	0.0	136	69	0
Srae Chis	74.1	15.7	10.3	0.0	0.0	0.0	0.0	0.0	0.0	13	0	0
Voadthonak	64.8	14.8	20.3	65.6	0.4	34.1	0.0	0.0	0.0	118	28	0

13 Staff and Resources at the District

This chapter presents data from the District Information System, collected around the middle of 2009 unless otherwise specified.

13.1 District Councilors elected in 2009

Name	Sex	Year of Birth	Function	Phone
តុង ហ៊ុល	M	31-01-49	Chairperson of The Council	012-285 029
ឆេង ឈន	M	21-06-46	Councillor	012-291 656
ម៉ៅញូ ថេរ៉ា	M	01-01-48	Councillor	089-925 468
ហ៊ុល ទិត្យធី	F	01-01-58	Councillor	012-363 439
ស៊ីវ ស៊ីនឿន	F	06--3-56	Councillor	011-629 304
ជ័យ ប៊ុល	M	13-11-54	Councillor	099-444 847
ស្រែ សាម៉ុន	M	12-05-45	Councillor	099-961 204
ថោង សារេន	F	01-02-53	Councillor	092-413 188
ប៊ុរ សំផល់	M	02-05-51	Councillor	012-547 841
ពៅ ហ៊ានម៉េង	M	01-04-44	Councillor	
គង់ ឈឿនម៉ៅ	M	25-09-47	Councillor	
យុន ឆាន់	M	06-04-48	Councillor	011-759 930
អ៊ុង ណារ៉ាត់	M	15-06-61	Councillor	012-242 943
សួន ប៊ុនណារឿង	M	23-01-58	Councillor	012-285 016
ស្រែ សានីម	M	29-10-51	Councillor	092-306 325

13.2 Committees of the Council

Please note at the time of producing the district data books the composition of the committees was not known for all district councils and therefore data were not available for 13.2.1, 13.2.2, 13.2.3.

13.2.1 Technical Facilitation Committee

13.2.2 Women's and Children's Affairs Committee

13.2.3 Procurement Committee

13.3 Board of Governors

Name	Sex	DoB	Function	Salary Level	Body	Phone
ហេង ស៊ីថា	M	03-05-74	District Governor	ក.ព.១២	High Ranking Civil Servant	012-552 767
ជ្រុង សំអឿន	M	22-11-54	District Deputy Governor	ខ.១.១	Medium Civil Servant	012-877 109
សំអាត ម៉ានិត	F	04-05-80	District Deputy Governor	គ.ព.១៣	Secretary	017-789 596
សយ វ៉ា	M	01-02-80	District Deputy Governor	ក.ព.១២	High Ranking Civil Servant	017-334 510

13.4 Offices under Sala Krong, Sala Srok and Sala Khan

Office Name	Chief		Deputy Chief		No. of Staff				Office Area (m2)	No of vehicle (public or program)	
					State		Contract				
	M	F	M	F	M	F	M	F		vehicle	moto
District/ Khan Cabinet	11	0	0	0	4	4	1	0	0	0	0
Adminnistration Office	1	0	1	0	0	0	0	0	18	0	0
Economy Office	1	0	0	1	0	0	0	0	0	0	0
Social Affair Office	1	0	1	0	0	0	0	0	0	0	0

13.5 Municipality/District/Khan line offices

Office Name	Chief		Deputy Chief		No. of Staff				Office Area (m2)	No of vehicle (public or program)	
					State		Contract			vehicle	moto
	M	F	M	F	M	F	M	F			
District/ Khan Police Headquarter	1	0	4	0	49	2	0	0	179.2	0	3
District/ Khan Military Police Headquarter	1	0	2	0	4	0	0	0	0	0	1
Environment Office	1	0	0	0	1	0	0	0	0	0	0
Education Office	0	0	1	0	7	0	0	0	84.32	0	1
Agriculture Office	1	0	1	0	3	0	0	0	0	0	0
Social Affairs Office	0	1	0	0	1	0	0	0	0	0	0
Cult and Religion Office	0	0	0	0	0	0	1	0	0	0	0
Lan Management Office	1	0	0	0	1	0	0	0	72	0	0

13.6 Properties and Equipment of District Administration

13.6.1 Buildings

Description	Unit	Number	Remark
Office building type			
- Concrete	building	0	
- Wood	building	0	
- Mixed	building	1	
Total floor space	m2		
- Concrete	m2	0	
- Wood	m2	0	
- Mixed	m2	115.02	
Building condition			
- Concrete	%	0	
- Wood	%	0	
- Mixed	%	50	
Office reserved land area	m2	0	
Total office land area	m2	2,308	

13.6.2 Means of Transport available at the District Administration

Description	Unit	Number	Remark
Vehicle (type, size and condition)	Vehicle	0	
Motorcycle (type, size and condition)	Motor	0	

13.6.3 Equipment in District Offices

Description	Unit	Number	Remark
Generator	per set	1	
Photocopy machine at the office	per set	0	
Private photocopy machine at the district town	place	1	
Telephone network (mobile line service)	network	4	011 012 016 097
Telephone network (land line service)	network	0	
Fax (include Fax number)	per set	0	
Computer	per set	2	
Printer	per set	2	
Scanner	Per set	0	
Number of computers those can access Internet and email services in the municipality/ district/khan office (including the technical line offices (please provide the email address)	set	0	
Typewriters (including the technical line offices)	per set	1	
Staff of Municipality/district/khan office can use computer	person	4	

13.6.4 Equipment and facilities at the District Town

Description	Unit	Number	Remark
Availability of electricity at noon	Nr Hours	12	
Private internet and email services in the municipality/ district/khan town.	place	0	

13.7 Registered Revenue of the District Administration in 2008⁴**13.8 Services in the District****13.8.1 Public Sector Services**

Type of Infrastructure/services	Unit	Number	
		Public	Private
Schools			
Pre-school	room	5	0
Primary School	room	157	0
Secondary school	room	46	0
High School	room	22	0
University	room		
Health			
Health post	place	6	0
Health center	place	3	0
Referral Hospital	bed		

⁴ Please note that the data in this table are at best estimates. If the table appears blank it does not mean there is no revenue, just that the data have not been recorded/entered.

13.9 Civil Society Organizations active in the District

13.9.1 NGOs, Associations, Programs and Projects

Name	Abbr.	Sector Activities	No. of Target Communes	No. of Target Villages	Office in District
NA	មិនមាន	សុខភាពបន្តពូជយុវវ័យ	0	0	No
NA	មិនមាន	អប់រំ	0	0	No
OAus	OAus	អភិវឌ្ឍន៍សហគមន៍	10	26	Yes
NS	មិនមាន	អប់រំ	0	0	No
NA	មិនមាន	អភិវឌ្ឍន៍សហគមន៍	0	0	No
NCDD	មិនមាន	កំណែទម្រង់រដ្ឋបាល	0	0	No
NA	មិនមាន	អប់រំ	0	0	No
NA	មិនមាន	សង្គមកិច្ច	0	0	No
NA	មិនមាន	សុខភាព	0	0	No

13.9.2 Political Parties active in the Municipality, District and Khan

Name	Abbr.	Office in District
Cambodian People Party	CPP	Yes
FUNCINPEC Party	FUNCINPEC	Yes
Human Rights Party	HRP	No
NRP	NRP	Yes
SAM RAINSY Party	Sam Rainsy Party	Yes

13.10 Private Sector Organizations

13.10.1 Registered Companies in 2008, by District

On private sector at commune and/or district level	Kratie	Chhlong	Chetrborei	Preaekbrasop	Sambor	Snoul	Kratie
Businesses and Companies							
Number of registered agricultural enterprises (except family farms)	1	0	0	0	0	1	0
Number of registered shops, restaurants, transporters and other services	401	n/a	n/a	n/a	n/a	279	122
Number of manufacturing companies	18	6	0	10	0	2	0
Number of registered forestry enterprises	25	6	3	1	8	7	0
Number of registered mining companies	1	0	0	0	0	1	0
Number of financial institutions	8	4	0	1	1	2	0
Number of other commercial institutions	1	n/a	n/a	n/a	n/a	1	n/a
Estimated number of informal enterprises (not registered)	245	n/a	n/a	n/a	n/a	245	n/a
Employment							
Number of people employed in 2008 by companies or any other enterprises	1,437	n/a	n/a	37	n/a	1,400	n/a
Investment							
Amount invested in 2008 by private sector (\$)	n/a	n/a	n/a	n/a	n/a	n/a	n/a
Markets							
Number of markets, operating at least weekly	25	8	10	3	1	1	2

Note: These data are not comprehensive as different companies and business are registered with different departments and not all departments were able or willing to provide detailed information. The number of informal enterprises reflects a rough estimate, made at provincial level and could not be verified.

Source: Unofficially collected at Provincial Level

13.10.2 Farmers in 2008, by District

Credit	Kratie	Chhlong	Chetrborei	Preaekbrasop	Sambor	Snoul	Kratie
Volume of credit provided to farmers in 2008 (\$)	-	n/a	n/a	n/a	n/a	n/a	n/a
Number of farmers receiving credit in 2008	-	n/a	n/a	n/a	n/a	n/a	n/a
Volume of credit provided to companies in 2008 (\$)	-	n/a	n/a	n/a	n/a	n/a	n/a

Note: Please note that these data are not necessarily complete or correct. The data are derived from government agencies at provincial and district level which used different recording systems, did not always have complete data or were, sometimes, less than willing to share their data.

Source: Unofficially collected at Provincial Level

SECTION E: POVERTY DATA

14 Data on Poverty

14.1 Predicted Poverty Rates for 2009, by commune

The **Predicted Family Poverty Rate** is based on a statistical model (robust multilevel mixed effect regression) at village level developed by the NCDD M&E Unit and uses CDB data for making an estimate of the predicted poverty rate (this is: *the portion of total families in the district or commune who are expected to be poor*) for the following year using current year data.

The basis for this predicted poverty rate also uses IDPoor (a project of the Ministry of Planning with technical assistance provided by GTZ) data

Commune	2004	2009
Boeng Char	53.80%	50.20%
Kampong Cham	51.70%	48.60%
Kbal Damrei	50.70%	46.40%
Kaoh Khnhaer	53.50%	49.70%
Ou Krieng	52.50%	48.40%
Roluos Mean Chey	53.10%	52.40%
Sambour	45.50%	40.60%
Sandan	43.90%	36.70%
Srae Chis	55%	53.40%
Voadthonak	45.60%	40.20%

14.2 Poverty data from survey

14.2.1 Identification of Poor Households Program (IDPoor)

The Ministry of Planning IDPoor Program has developed standardized Procedures for Identification of Poor Households in rural areas. These Procedures are implemented using a participatory and consultative process by sub-national government structures and community representatives.

The IDPoor Program is managed by the Ministry of Planning (MOP), in cooperation with the Ministry of Interior's Department of Local Administration (DOLA). The program is supported by the Federal Republic of Germany, with technical assistance provided by German Technical Cooperation (GTZ). In 2009, AusAID also provided funding support to the Program.

Objective

The IDPoor Program aims to implement the Procedures for Identification of Poor Households in rural areas as widely as possible, in order to provide data on the level of poverty of areas and households that can be used by a large range of institutions and organizations for targeting services and development assistance to poor areas and poor households.

Coverage: During 2007, 2008 and 2009 the IDPoor Procedures have been implemented in 18 provinces (with partial or complete coverage), covering a total of around 7000 rural villages. The MOP and a number of NGO partners who are Health Equity Fund Operators have collaborated in collecting this data from different areas.

Categorization: Identified poor households are classified under two poverty categories: Poor Level 1 (very poor), and Poor Level 2 (poor). Households are classified based on data collected using a standard questionnaire, together with consideration by villagers of these households' special circumstances.

Further information: Please go to the IDPoor Program webpage at www.mop.gov.kh/Projects/IDPoor/tabid/154/Default.aspx

Commune	Poor 1 HHs	Poor 2 HHs	Poor 1 HHs	Poor 2 HHs	Total Poor 1&2 HHs	Total HHs in Commune
Boeng Char	41	90	7.8%	17.0%	24.8%	528
Kampong Cham	356	335	22.1%	20.8%	42.8%	1614
Kbal Damrei	276	187	30.3%	20.5%	50.8%	911
Kaoh Khnhaer	191	188	23.6%	23.2%	46.8%	809
Ou Krieng	246	379	23.1%	35.6%	58.7%	1064
Roluos Mean Chey	188	121	24.3%	15.6%	39.9%	775
Sambour	383	227	23.2%	13.7%	36.9%	1654
Sandan	263	176	18.5%	12.4%	30.9%	1420
Srae Chis	103	185	13.7%	24.5%	38.2%	754
Voadthonak	142	90	18.4%	11.7%	30.1%	772